

2/2/71

INDENTURE made the 23RD day of JAN, 1971, between THOMAS F. MANLEY
and VERA MANLEY
part IES of the first part, and THE DETROIT EDISON COMPANY, party of the second part,

WITNESSETH:

WHEREAS, the party of the second part has constructed or is about to construct certain of its lines, towers, poles, fixtures and equipment for the transmission of electricity, located entirely upon lands not subject to this grant but nevertheless adjoining the lands hereinafter described and affected hereby,

NOW THEREFORE:

For and in consideration of One Dollar and other valuable considerations, the receipt of which is hereby acknowledged, the part IES of the first part grant to the party of the second part, its successors and assigns, a right to enter upon the lands hereinafter described from time to time, and at such time as the party of the second part shall determine, for the sole and only purpose of trimming, or cutting down any trees along said transmission lines which could fall into the said lines or otherwise interfere with their operation and maintenance, now or at any time hereafter during the continued existence of the said lines,

PROVIDED HOWEVER:

The party of the second part is to be responsible for all damage to growing crops, buildings or fences caused by its men, teams, trucks and other vehicles and equipment in entering said lands for the purposes aforesaid; and further provided that nothing contained herein is intended or shall be construed to limit or restrict the part IES of the first part in THEIR occupancy or enjoyment of said lands in any way not inconsistent with the provisions of the grant.

This grant shall be binding upon part IES of the first part. THEIR heirs, executors, administrators, successors and assigns.

The lands which are the subject of this grant are located in the Township of Milford, County of Oakland, State of Michigan, described as:

The North 30 feet of the South 1/2 of the Northeast 1/4 of the Northeast 1/4 of Section 24, also, the West 30 feet of the following described land: The South 1/2 of the Northeast 1/4 of the Northeast 1/4; and, the North 1/2 of the Southeast 1/4 of the Northeast 1/4 of said Section 24, all in T 2 N, R 7 E.

subject to existing easements and restrictions.

In the Presence of:

C. I. Rutledge
Irene Rutledge

Signed and Sealed:

Thomas F. Manley (L.S.)
Vera Manley (L.S.)
Up 2000 Second (L.S.)
Det., Mich.

STATE OF MICHIGAN)
COUNTY OF Oakland) SS

On this 23 day of Jan, A.D. 1971, before me, the subscriber, a Notary Public in and for said County, personally appeared THOMAS F. MANLEY AND VERA MANLEY, (HIS WIFE.) known to me to be the person S described in and who executed the foregoing instrument and acknowledged the execution thereof to be THEIR free act and deed.

C. I. Rutledge
Notary Public,
County, Michigan.

My Commission expires: August 17th 1971

Prepared by: Robert R. Tewksbury
2000 Second Avenue
Detroit, Michigan 48226

RETURN TO: James C. Wetzel
2000 Second Avenue - Rm. 226
Detroit, Michigan 48226

RECORDED RIGHT OF WAY NO. 26540 1357

RECORDED IN
OAKLAND COUNTY MICHIGAN
DEEDS RECORDS

1971 JAN 23 11 44 AM
LAWRENCE ALLEN
CLERK REGISTER OF DEEDS

1-24-71
1-22-71
1-17-71

2-157

Dated JANUARY 23, 1971

THE UNDERSIGNED, on the date hereof granted to THE DETROIT EDISON COMPANY, its successors and assigns, a right of way over land in the _____ Township _____ of _____ Milford _____, County of Oakland and State of Michigan, described as follows:

The North 30 feet of the South 1/2 of the Northeast 1/4 of the Northeast 1/4 of Section 24, also, the West 30 feet of the following described land: The South 1/2 of the Northeast 1/4 of the Northeast 1/4 and the North 1/2 of the Southeast 1/4 of the Northeast 1/4 of said Section 24, all in T 2 N, R 7 E.

In the event of the construction of its lines in said right of way, it is understood and agreed that THE DETROIT EDISON COMPANY, its successors and assigns, shall be obligated to pay to the undersigned the sum of Fifteen Hundred and 00/100 - - - - - (\$1,500.00) Dollars as payment in full for said right of way. Payment of the sum herein stated shall be made before actual line construction is commenced in said right of way.

The right to receive the sum herein stated shall be personal to the undersigned grantors of said right of way and shall not pass with a conveyance of the premises which are subject to the right of way herein referred to. The right to receive said sum shall not pass from the undersigned except after an assignment of the right to receive said sum has been made and actual notice of said assignment has been received by THE DETROIT EDISON COMPANY in writing.

(signed)

Thomas F. Manley
1240 Manley

(ACCEPTED)

THE DETROIT EDISON COMPANY

By _____

PAID RIGHT OF WAY NO. 24570 R35

No. 979403

RECEIPT FOR CERTIFIED MAIL—30¢ (plus postage)

SENT TO <i>Mr. D. Neil Reid, Atty.</i>	
STREET AND NO. <i>2320-2 Guardian Bldg.</i>	
P.O., STATE AND ZIP CODE <i>Detroit, Mich. 48226</i>	
OPTIONAL SERVICES FOR ADDITIONAL FEES	
RETURN RECEIPT SERVICES	1. Shows to whom and date delivered 15¢ With delivery to addressee only 65¢
	2. Shows to whom, date and where delivered .. 25¢ With delivery to addressee only 85¢
DELIVER TO ADDRESSEE ONLY	50¢
SPECIAL DELIVERY (2 pounds or less)	45¢

POSTMARK
DETROIT, MICH.
JUL 19 1971
FFR
MAY (W. PL)
ART

POD Form 3800 July 1969 NO INSURANCE COVERAGE PROVIDED—NOT FOR INTERNATIONAL MAIL (See other side) © GPO : 1969 O-354-312

- STICK POSTAGE STAMPS TO ARTICLE TO COVER POSTAGE (first class or airmail), CERTIFIED MAIL FEE, AND CHARGES FOR ANY SELECTED OPTIONAL SERVICES. (see front)**
1. If you want this receipt postmarked, stick the gummed stub on the left portion of the address side of the article, leaving the receipt attached, and present the article at a post office service window or hand it to your rural carrier. (no extra charge)
 2. If you do not want this receipt postmarked, stick the gummed stub on the left portion of the address side of the article, detach and retain the receipt, and mail the article.
 3. If you want a return receipt, write the certified-mail number and your name and address on a return receipt card, Form 3811, and attach it to the back of the article by means of the gummed ends. Endorse front of article RETURN RECEIPT REQUESTED.
 4. If you want the article delivered only to the addressee, endorse it on the front DELIVER TO ADDRESSEE ONLY. Place the same endorsement in line 2 of the return receipt card if that service is requested.
 5. Save this receipt and present it if you make inquiry.

PLEASE FURNISH SERVICE(S) INDICATED BY CHECKED BLOCK(S).
REQUIRED FEE(S) PAID.

Show to whom, date and address where delivered Deliver ONLY to addressee

RECEIPT
Received the numbered article described below.

REGISTERED NO.	SIGNATURE OR NAME OF ADDRESSEE (Must always be filled in)
REGISTERED NO. 79403	D. Neil Reid
REGISTERED NO.	SIGNATURE OF ADDRESSEE'S AGENT, IF ANY
	B. Lloyd
DELIVERED	SHOW WHERE DELIVERED (only if requested)
2-23-71	

655-10-71548-11 247-108 GPO

RRT: Reid, Atty (Manley, W-PL) -

POD Form 3811 Apr. 1969 655-10-71548-11

POST OFFICE DEPARTMENT
OFFICIAL BUSINESS

POSTMARK OR DELIVERING OFFICE

DETROIT, MICH. FEB 23 1971

QUALITY FOR PRIVATE USE TO AVOID PAYMENT OF POSTAGE, 15c

Print your name and address below. If you want to restrict delivery, or to have the address to which this receipt is returned checked on other side, please so indicate on this receipt, check block(s) on other side. Number, quantity and attach this card to back of article.

RETURN TO
W. C. ARNOLD
THE DETROIT EDISON COMPANY
2000 SECOND AVENUE
DETROIT, MICHIGAN 48226

RETURN TO

February 19, 1971

Mr. D. Neil Reid, Attorney
2320-2 Guardian Building
Detroit, Michigan 48226

Dear Mr. Reid:

Re: Thomas F. Manley

Enclosed is our check No. D-184 in the amount of \$1,500.00 to Thomas F. Manley and Vera Manley for the tree easement they granted to Edison on January 23, 1971.

The notary, C. I. Rutledge, corrected the jurat yesterday morning.

Thank you again for your help to get this matter completed.

Respectfully,

RRT

Robert R. Tewksbury
Real Estate Representative
Real Estate and Rights of Way Dept.

RRT/mld

Enclosure

CERTIFIED MAIL
RETURN RECEIPT REQUESTED

RECORDED RIGHTS OF WAY NO. 26570 1355

REQUEST FOR CHECK
DE FORM TR 3 3-69

THE DETROIT EDISON COMPANY

INVOICE NO **N^o 39656**

PAY TO (NAME AND ADDRESS INCL ZIP CODE)

**THOMAS F. MANLEY and
VERA MANLEY
1042 N. Milford Road
Milford, Michigan**

DATE OF REQUEST

February 12, 1971

REQUESTED CHECK DATE

February 17, 1971

CONTRACT NO.

STATE WHAT PAYMENT IS FOR (ATTACH COPY IF REQUIRED BY PAYEE)

**Payment for easement to remove hazardous trees adjoining the Wixom-Proud Lake Corridor,
Commerce Township, Oakland County**

VENDOR CODE	
TAX CODE	USE/SALES TAX CR F/A
DISC CODE	CASH DISCOUNT AMT.
FREIGHT	ADDM CHG
ADDITIONAL CHARGE AMT	AUDITED

ACCOUNT NAME	ITEM	WORK ORDER	AMOUNT
	01	350 F 671	\$1,500.00
	02		
	03		
	04		
TOTAL AMOUNT			\$1,500.00
PREPARED BY <i>Robert R. Tewksbury</i> Robert R. Tewksbury/ald	APPROVED <i>Robert R. Cunningham</i>		
APPROVED FOR PAYMENT <i>Robert R. Cunningham</i>	AUDITED		

CHECK TO BE MAILED

SEND CHECK TO

Robert R. Cunningham - 310 General Offices

MEMORANDUM TO

Consists of: 1.8 acres of wooded land

Appraisal: \$3,500.00 per acre was the price paid for fee purchases of corridor property in this area. This easement payment is 25% of the value of 1.8 acres at \$3,500.00 per acre.

26542 P35

THOMAS F. MANLEY and
VERA MANLEY
1042 N. Milford Road
Milford, Michigan

#39656
February 12, 1971

February 17, 1971

Payment for easement to remove hazardous trees adjoining the Wixom-Proud Lake Corridor,
Commerce Township, Oakland County

330 F 671

\$1,500.00

\$1,500.00

Robert E. Tewksbury/mlid

RET

Robert R. Cunningham - 310 General Offices

MEMORANDUM TO

Consists of: 1.8 acres of wooded land

Appraisal: \$3,500.00 per acre was the price paid for fee purchases of corridor property
in this area. This easement payment is 25% of the value of 1.8 acres at
\$3,500.00 per acre.

RECORDED RIGHT OF WAY NO. 2165 40 R.35

Re: Estate of Elsie Manley, deceased.
Oakland County Probate File No. 100,272

Received of D. Neil Reid, attorney for Thomas F. Manley, administrator with will annexed of the above captioned estate, the following papers in connection with easement right-of-way granted to Detroit Edison Company on part of the S. 1/2 of NE 1/4 of NE 1/4, also N. 1/2 of SE 1/4 of NE 1/4, Section 24, Town 2 North, Range 7 East:

1. Certified copy of order of partial distribution dated November 19, 1970, recorded in Liber 5614, Page 636, Oakland County Records.
2. High voltage transmission payment agreement dated January 23, 1971, executed by Thomas F. Manley and Vera Manley.
3. Tree agreement dated January 23, 1971, between Thomas F. Manley and Vera Manley and the Detroit Edison Company notarized and witnessed.

The above described instruments are being delivered to the Detroit Edison Company for examination and approval. On approval the consideration recited therein in the amount of \$1,500.00 in the form of a check of the Detroit Edison Company payable to Thomas F. Manley is to be forwarded to Reid, Gilmore and Reid, attorneys, 2320 Guardian Building.

Time for examination and approval of documents is limited to twelve days from the date hereof and if not approved and payment made within the time specified all papers are to be returned to Reid, Gilmore and Reid, attorneys for Thomas F. Manley.

Any title work or title requirement shall be at the expense of the Detroit Edison Company.

Dated: February 5, 1971.

DETROIT EDISON COMPANY

By _____
Robert R. Tewksbury
Property and Rights-of-Way Department

RECORDED RIGHT OF WAY NO. 26540
135-

Re: Estate of Elsie Manley, deceased.
Oakland County Probate File No. 100,272

Received of D. Neil Reid, attorney for Thomas F. Manley, administrator with will annexed of the above captioned estate, the following papers in connection with easement right-of-way granted to Detroit Edison Company on part of the S. 1/2 of NE 1/4 of NE 1/4, also N. 1/2 of SE 1/4 of NE 1/4, Section 24, Town 2 North, Range 7 East:

1. Certified copy of order of partial distribution dated November 19, 1970, recorded in Liber 5614, Page 656, Oakland County Records.
2. High voltage transmission payment agreement dated January 23, 1971, executed by Thomas F. Manley and Vera Manley.
3. Tree agreement dated January 23, 1971, between Thomas F. Manley and Vera Manley and the Detroit Edison Company notarized and witnessed.

The above described instruments are being delivered to the Detroit Edison Company for examination and approval. On approval the consideration recited therein in the amount of \$1,500.00 in the form of a check of the Detroit Edison Company payable to Thomas F. Manley is to be forwarded to Reid, Gilmore and Reid, attorneys, 2320 Guardian Building.

Time for examination and approval of documents is limited to twelve days from the date hereof and if not approved and payment made within the time specified all papers are to be returned to Reid, Gilmore and Reid, attorneys for Thomas F. Manley.

Any title work or title requirement shall be at the expense of the Detroit Edison Company.

Dated: February 5, 1971.

DETROIT EDISON COMPANY

By _____
Robert R. Tewksbury
Property and Rights-of-Way Department

RECORDED RIGHT OF WAY NO. 26576 P35

Check request

2640
 30
 79,200
 23
 237600
 158400
 1821600

Thomas F. Manley and
 Vera Manley

1042 N. Milford Road
 Milford, Michigan

Payment for easement to remove
 hazardous trees adjoining the
 Wilson Pond Lake Corridor, Commerce
 Township, Oakland County.

3500

1.8

28000

3500

6300.0

251

WO 350F671

\$1500.00

Consists of 1.8 acres of wooded land

Appraisal - \$3500.00 per acre was the price
~~paid for the purchase of~~
~~carried in this area. This payment~~
~~of the property~~
 easement

This payment is 25% of the value of
 1.8 acres at \$3500.00 per acre.

642-0210
~~100-1000~~

RECORDED RIGHT OF WAY NO.

236540
 035

To the Bureau
West on M 59 to
2nd site (Elizabeth Rd)

L 1/2 blocks to

Cass Lake Road,

L (past construction)

past 300 Bawling Alley

then 2 pillars on left + (?)

Beverly Island to

348 Beverly Island Drive

C Rutledge

681-0003

RECORDED RIGHT OF WAY NO. 24540 P35

Lawyers Title Insurance Corporation

Record Search furnished to:

The Detroit Edison Company

2000 Second Avenue

Detroit, Michigan 48226

Attn: Mr. Tewksbury

Order No. PS-906643-1

Reference No. _____

Pontiac, Michigan

1. Beginning Date: June 10, 1958 at 8 A.M.

Covering land described as: The S. 1/4 of the N.E. 1/4 of the N.E. 1/4 and the N. 1/4 of the S.E. 1/4 of the N.E. 1/4 of Section 24, Town 2 North, Range 7 East, Township of Milford, County of Oakland, State of Michigan.

2. We have searched the records in the office of the Register of Deeds for Oakland County, Michigan and find no conveyances, liens, lis pendens, levies or attachments describing the said land in said office from said beginning date to Feb. 4, 1971 at 8:00 A.M. except the following:

Warranty Deed, dated May 28, 1958, recorded June 10, 1958, Liber 3889, Page 846 From Frank I. Tower and Sadie E. Tower, his wife To Elsie Manley survivor of Thomas J. Manley and Elsie Manley, his wife, whose death certificate is recorded in Liber 3740, Page 22, Oakland County Records, 1042 N. Milford Rd., Milford, Michigan. Excepting Right-of-way to Detroit Edison Company as recorded in Liber 25 of Miscellaneous Records, Page 290 and also excepting Right-of-way to Michigan Consolidated Gas Company, as recorded in Liber 3367, Page 604, Oakland County Records.

Certified Copy of Order allowing First Account of Administrator WWA; Partial Distribution of real estate and partial payment of attorney's fees, recorded Feb. 2, 1971, Liber 5614, Page 656, Probate Court for the County of Oakland, No. 100,272, in the Matter of the Estate of Elsie Manley, deceased.

(Assigns land described in caption to Thomas F. Manley.)

Notice of Lis Pendens, dated Feb. 2, 1971, recorded Feb. 2, 1971, Liber 5615, Page 144. (See Copy Attached.)

Note: Discharged Mortgages not shown.

We find no United States Internal Revenue Liens recorded in the office of the Register of Deeds of Oakland County, Michigan, against Thomas F. Manley, Elsie Manley

NO SEARCH has been made for any instrument, however designated, which has been filed as a financing statement pursuant to the Uniform Commercial Code.

NO SEARCH of the records of the Circuit, Probate or other Courts, or of any records other than those in the office of the Register of Deeds, has been made.

NO SEARCH of tax records has been made.

Under this form of search, this Company is not an insurer of above title nor does it guarantee the title or any evidence of title thereto.

NOTE: In consideration of the fact that the above information is to be used for reference purposes only and not relied upon as evidence of title, it is furnished at a reduced rate and this Company's liability is limited to the amount paid for this information.

Lawyers Title Insurance Corporation


By Mrs. Bill Isaac
Authorized Signature

CHARGE **The Detroit Edison Company**
 ADDRESS **2000 Second Ave. Detroit, Michigan 48226**
 WANTED **Attn: Mr. Tewksbury** PHONE 963-5810

Lawyers Title Insurance Corporation

DATE **Feb. 9, 1971** 735 GRISWOLD ST. DETROIT, MICH. 48226 ORDER NO **PS-906643**

DESCRIPTION **S. $\frac{1}{2}$ of N.E. $\frac{1}{4}$ of N.E. $\frac{1}{4}$ Section 24,
 N. $\frac{1}{2}$ of S.E. $\frac{1}{4}$ of N.E. $\frac{1}{4}$ Section 24,
 Milford
 RE: T. Manley**



DELIVER TO:

DATE	ORDER NUMBER	AMOUNT OF POLICY	AMOUNT OF CHARGES			TOTAL CHARGES
			PREMIUM	ABSTRACT	MISC	
FEB 10 PS	906643	SEARCH			25.00	25.00 *

To Insure Proper Credit To Your Account Please Return This Copy With Your Remittance

ORIG. PASSED FOR PAY 2-11-71 DUPLICATE

STATE OF MICHIGAN
IN THE PROBATE COURT FOR THE COUNTY OF OAKLAND

In the Matter of the Estate of No. 100,272

ELSIE MANLEY,
Deceased.

ORDER ALLOWING FIRST ACCOUNT OF
ADMINISTRATOR WWA: Partial
distribution of real estate and partial
payment of attorneys' fees.

RECORDED
OAKLAND COUNTY MICHIGAN
REC'D DEEDS RECORDS

1971 FEB 2 11 9 29

James D. Allen
JAMES D. ALLEN
CLERK OF PROBATE

At a session of said Court, held at the Probate
Office in the City of Pontiac, in said County,
on the 7th day of November, A. D. 1970.

PRESENT: HONORABLE DONALD E. ADAMS
Judge of Probate

THOMAS F. MANLEY, Administrator WWA of the Estate
of Elsie Manley, Deceased, having this day rendered to this Court his First
Account in said matter and filed therewith his petition praying that he be
authorized to make a partial distribution of said estate by the distribution
therefrom of the hereinafter described parcel of real estate located in the
Township of Milford, Oakland County, Michigan, and more particularly
described as:

S. 1/2 of NE 1/4 of NE 1/4, also N. 1/2 of
SE 1/4 of NE 1/4, Section 24, Town 2 North,
Range 7 East, containing 40 acres, and is
more commonly known as 2859 Wixom Road,
Milford, Michigan,

to Thomas F. Manley, the sole heir-at-law, devisee and residuary legatee
of said deceased, in accordance with the provisions of said Will;

IT IS ORDERED that said account be and the same is
herby allowed as therein stated. It further appearing to the Court that
said deceased died on September 12, 1969; that the charges against said
estate to the date hereof have been paid in full; that there is other property
in said estate for the payment of any unpaid charges against said estate or

FILED 11-11-70 A. D. 1970


Film: 11-11-70
James D. Allen
Deputy Register of Probate

RETURN TO
Reid, Gilmore & Reid
Attorneys at Law
2320 2 Guardian Bldg.
Detroit, Mich. 48226
(313) 961-1950

RECORDED RIGHT OF WAY NO. 86540 P 35-

the satisfaction of any rights unsatisfied, and that said property is amply sufficient for that purpose;

It is further ordered that the firm of Reid, Gilmore & Reid be paid the sum of \$2,000.00 as partial payment of their fees as attorneys of said estate and that the Administrator WWA be and he is hereby authorized to make a partial distribution of said estate by the distribution therefrom of the hereinabove described parcel of real estate to Thomas F. Manley, residuary legatee of said deceased, in accordance with the provisions of said Will.



Judge of Probate

RECORDED RIGHT OF WAY NO. 26546 P35

STATE OF MICHIGAN, } ss. PROBATE COURT FOR SAID COUNTY
COUNTY OF OAKLAND, }


In the Matter of the Estate of Elsie Manley - Deceased

I, Helen E. Gray, Deputy Register of the Probate Court for said County, Do Hereby Certify that I have compared the foregoing copy of

Order Allowing First Account of Administrator WWA - Partial distribution of real estate and partial payment of attorneys' fees.

with the original record thereof, now remaining in the office, and have found the same to be a correct transcript therefrom, and of the whole of such original record.

IN TESTIMONY WHEREOF, I have hereunto set my hand and affixed the Seal of the Probate Court at Pontiac, this 28th day of January A. D. 19 71.



Helen E. Gray
Deputy Register of Probate Court

RECORDED RIGHT OF WAY NO. 26540

035

INTERDEPARTMENT CORRESPONDENCE

Real Estate and Rights of Way Department

December 14, 1971

MEMORANDUM TO:


MR. HARRIS R. SYMES
Secretary
510 General Offices

RE: Right of Way Easement - The Detroit Edison Company
- Part of Parcel No. 12, Being part of the West 1/2
of the Southeast 1/4 of Section 35, Town 2 North,
Range 7 East, Wixom-Proud Lake Corridor, Milford
Township, Oakland County, Michigan. Work Order 350
F 671.

Attached for the Records Center are all the papers involved in
the acquisition of the easement described above.

The easement was acquired from Lyle J. Walker and Edith M. Walker,
D/B/A New Hudson Sand and Gravel Company, Post Office Box 174, New
Hudson, Michigan, on August 13, 1969. The area appraisal, by Mr.
C. W. Layton, established a range of \$2,500.00 to \$3,000.00 per
acre. The 90 foot wide easement, consisting of 2.39 acres, was
acquired for \$4,200.00.

This easement was negotiated by Robert M. Boss, Real Estate Represent-
ative.


Robert R. Cunningham
Supervisor of Real Estate

REFERRED TO
<i>MRO</i>
<i>[Signature]</i>
<i>back</i>
<i>[Signature]</i>

RMB/gmc

Attachments

cc: G. R. Keast
B. H. Schneider
R. L. Schulz
J. Siergiej
F. Smith
F. Warmbier
J. S. Wenger
J. C. Wetzel

RECORDS CENTER
FEB 8 72

RECORDED RIGHT OF WAY NO. 28540 134

26540

INTERDEPARTMENT CORRESPONDENCE

REAL ESTATE AND RIGHTS OF WAY DEPARTMENT

October 9, 1972

MEMORANDUM TO:


MR. HARRIS R. SYMES
Secretary
510 General Offices

RE: Tree Agreement - The Detroit Edison Company, Parcel No. 24T,
Wixom-Proud Lake Corridor, Milford Township, Oakland County,
Michigan. Work Order No. 350 F 671

Attached for the Records Center are all papers in connection with the
Tree Agreement secured on the above property.

The agreement was secured from Thomas F. Manley and Era Manley, on
January 23, 1971, for a total price of \$1,500.00.

The transaction was negotiated by Robert R. Tewksbury, Real Estate
Representative.


Robert R. Cunningham
Supervisor of Real Estate

THB/cc

Attachments

- cc: G. R. Keast
- J. B. Oliver
- R. L. Schulz
- J. Siergiej
- F. Warmbier
- J. S. Wenger
- J. C. Wetzal

RECEIVED TO
<i>THB</i>
<i>cc.</i>
<i>RS.</i>

RECORDS CENTER
RECEIVED OCT 24 '72 <i>gr.</i>
INDEXED MADE
FILED

RECORDED RIGHT OF WAY NO. 26540 235

T

Real Estate and Rights of Way Department

February 22, 1971

MEMORANDUM TO:

MR. J. C. WETZEL, Director
Law Department
226 General Offices

Attention: Mr. Stephen A. McNamee

Re: Easement for Wixom-Proud Lake Corridor, Milford Township,
Oakland County, Michigan. Work Order 350 F 671

Attached for recording is the following Tree Agreement:

THOMAS F. MANLEY
VERA MANLEY

When the above document has been returned from the Register of
Deeds Office, kindly forward the instrument to this office.


Robert R. Tewksbury
Real Estate Representative

RRT/mld

Attachment

RECEIVED ABOVE DOCUMENT FOR RECORDING ON February 22 1971

PER: Linda Dunbar
Law Dept.

RECORDED FILED OF WAY NO. 26576 P35