

Date October 4, 1965

IN CONSIDERATION of the sum of one and 00/100 (\$1.00) - - - - Dollars and other valuable considerations, receipt of which is hereby acknowledged we hereby grant to THE DETROIT EDISON COMPANY, its successors and assigns, the right to construct, operate and maintain its underground lines for the transmission and distribution of electricity and Company communication facilities, including the necessary conduits, fixtures, cables, manholes and equipment, under and across our property located in City of Birmingham, County of Oakland State of Michigan, and described as follows:

The West 8 feet of the East 16 feet of the North 16 feet of the South 21 feet, and also the North 6 feet of the South 11 feet of Lot #18 of "Willet's Addition" as recorded in Liber 3 on Page 6 and decree changing captions as recorded November 25, 1925 in Liber 477 on Page 74, Oakland County Records, except the Westerly 5 feet thereof.

The route of the lines shall be as follows: On the above described property.

The Company shall reimburse us for all damage caused by its men, teams, trucks and other vehicles and equipment in entering said property for the purposes set forth herein.

Witness: Robert F. Cole
Ruth Newland
ROBERT F. COLE
RUTH NEWLAND

John P. Wierzbicki
JOHN P. WIERZBICKI
CLERK-REGISTER OF DEEDS

Prepared by: Robert M. Boss
2000 Second Avenue
Detroit, Michigan

1965 OCT 19 PM 4 04

JACOBSON STORES REALTY COMPANY, a Michigan Corporation, 1200 North West Avenue, Jackson, Michigan

By: John R. Fowler
JOHN R. FOWLER
Vice-President
By: Paul Fritz
PAUL FRITZ
Ass't Secretary

Accepted: A. L. Kasameyer
A. L. Kasameyer, Director
PROPERTIES AND RIGHTS-OF-WAY DEPT.

RECORDED FIRST OF WAY NO. 23349

STATE OF MICHIGAN
COUNTY OF Jackson SS

On this 7th day of October, 1965, before me appeared John R. Fowler and Paul Fritz to me personally known, who being by me severally duly sworn, did say that they are respectively Vice-President and Asst. Secretary of Jacobson Stores Realty Company, a corporation created and existing under the laws of the State of Michigan, and that the said instrument was signed and sealed in the behalf of said corporation by authority of its Board of Directors, and the said John R. Fowler and Paul Fritz acknowledged the said instrument to be the free act and deed of the said Corporation.

My Commission expires July 8, 1968
none, Lot 18

Eugene Klein
Notary Public
County, Michigan

RETURN TO
A. L. KASAMEYER
200 SECOND DET. 48226

EGENE KLEIN
NOTARY PUBLIC, Jackson County, Mich.
My Commission expires: July 8, 1968

21

APPLICATION FOR RIGHT OF WAY

DE FORM MS BC 6-58

Job: 64-009

PLEASE SECURE RIGHT OF WAY AS FOLLOWS

DATE 9-3-65

LOCATION East of Chester St. 116.50' north of north
property line of Maple Rd. - Lots #17 & 18.

CITY ~~Ann Arbor~~ Birmingham, Michigan

TOWNSHIP _____ COUNTY Oakland

DATE BY WHICH RIGHT OF WAY IS WANTED as soon as possible
(please Expedite)

THIS R/W IS _____ % OF TOTAL PROJECT NO _____ ACCUM _____ %

APPLICATION NO. _____

DEPT ORDER NO. _____

O. F. W. NO. _____

BUDGET ITEM NO. _____

INQUIRY NO. _____

JOINT RIGHT OF WAY REQUIRED YES NO

NOTE: Identify on print or sketch the subdivisions as to section location and liber and page.

KIND AND DESCRIPTION OF RIGHT OF WAY REQUESTED The Detroit Edison Co. easement as shown on Drawing
UL-2-2328, Rev. "B". This is a resubmittal of an easement applied for on 9-15-64 and
obtained on 8-2-65. Due to customer going underground primary proposed easement had to be
changed. Contacts were made by R. M. Boss for initial easement.

PURPOSE OF RIGHT OF WAY To install underground conduit and transformer mat. In connection
with removal of OH due to widening of Chester Street.

NOTE: Please contact Mr. J. Thompson of the Sales Department before applying
 for Right of Way.

SIGNED C. J. Bartholomew
 C. J. Bartholomew
 General Superintendent
 OFFICE Underground Lines
 DEPARTMENT

REPORT OF REAL ESTATE AND RIGHTS OF WAY DEPT.

Recordable right of way secured as requested on Rev. "B" of Drawing UL-2-2328.
Contact by Mr. J. Thompson of Sales Department.

RECORDED RIGHT OF WAY NO. 23378/74

PERMITS IN GENERAL FILES 1 R/W DEPT. FILE _____ GRANTOR Jacobson Stores
Realty Company

NO. OF PERMITS 1 NO. OF STRUCTURES _____ NO. OF MILES _____ PERMITS TO MBT _____

DATE October 27, 1965 SIGNED I. W. Gamble
 I. W. Gamble, Supervisor of Rights of Way
 Properties and Rights of Way Department

APPLICATION FOR RIGHT OF WAY
DE FORM MS 50 6 58

PLEASE SECURE RIGHT OF WAY AS FOLLOWS

DATE 9-15-64

LOCATION East of Chester Street 116.50' north of north
property line of Maple Road, Lots #17 & 18

APPLICATION NO. _____

CITY ~~ANN ARBOR~~ Birmingham

DEPT ORDER NO. _____

TOWNSHIP _____ COUNTY Oakland

O F W NO _____

DATE BY WHICH RIGHT OF WAY IS WANTED As Soon As Possible

BUDGET ITEM NO _____

THIS R/W IS _____ % OF TOTAL PROJECT NO _____ ACCUM. _____ %

INQUIRY NO. _____

JOINT RIGHT OF WAY REQUIRED YES NO

NOTE: Identify on print or sketch the subdivisions as to section location and liber and page.

KIND AND DESCRIPTION OF RIGHT OF WAY REQUESTED The Detroit Edison Company Easement as shown on
Drawing U1-2-2320

PURPOSE OF RIGHT OF WAY To install underground conduit and transformer mat. In connection with
removal of O.H. due to widening of Chester Street.

RECORDED FILE NO. OF WAY NO. 23378/79

SIGNED C. J. Bartholomew
C. J. Bartholomew
General Superintendent Underground Lines
OFFICE DEPARTMENT

REPORT OF REAL ESTATE AND RIGHTS OF WAY DEPT.

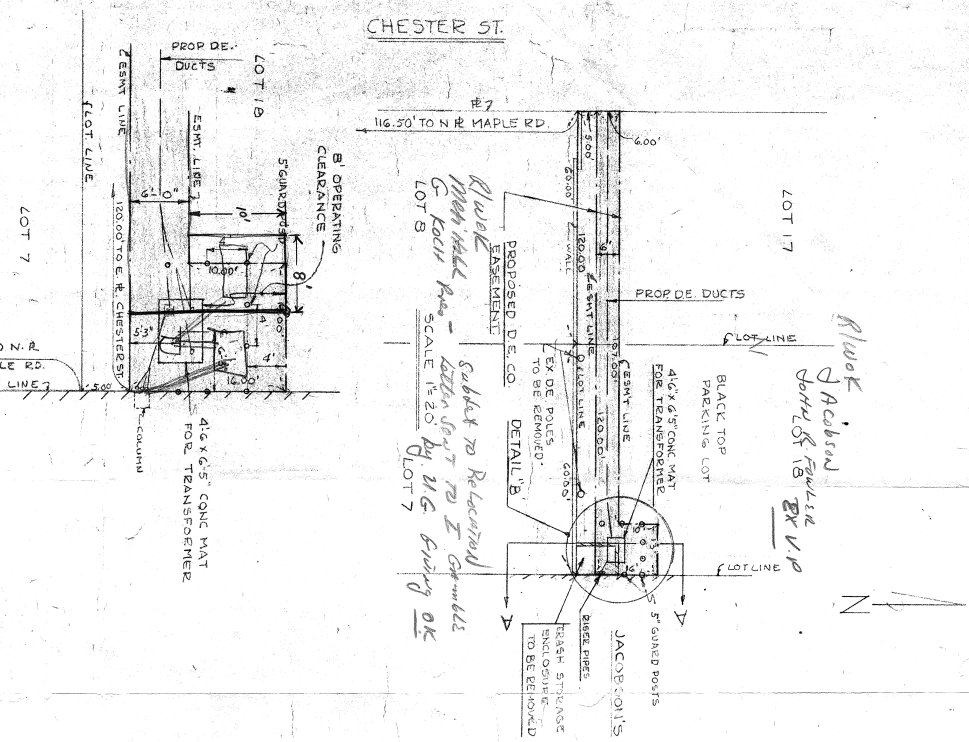
Recordable R/W secured subject to notes as shown on the attached sketch. Contacts by
R. M. Boss, Properties and R/W Dept.

Permits to UGL 2/1 UGL
PERMITS IN GENERAL FILES (2 to record) R/W DEPT. FILE _____ GRANTOR Jacobson Stores Realty Co.
John R. Fowler, Ex. Vpres.

NO. OF PERMITS 2/1 NO. OF STRUCTURES _____ NO. OF MILES _____ PERMITS TO MBT _____

DATE August 2, 1965 SIGNED James A. Robertson
James A. Robertson, District Fieldman, Oakland Dist.

DETAIL 'B'
SCALE 1/8" = 1'

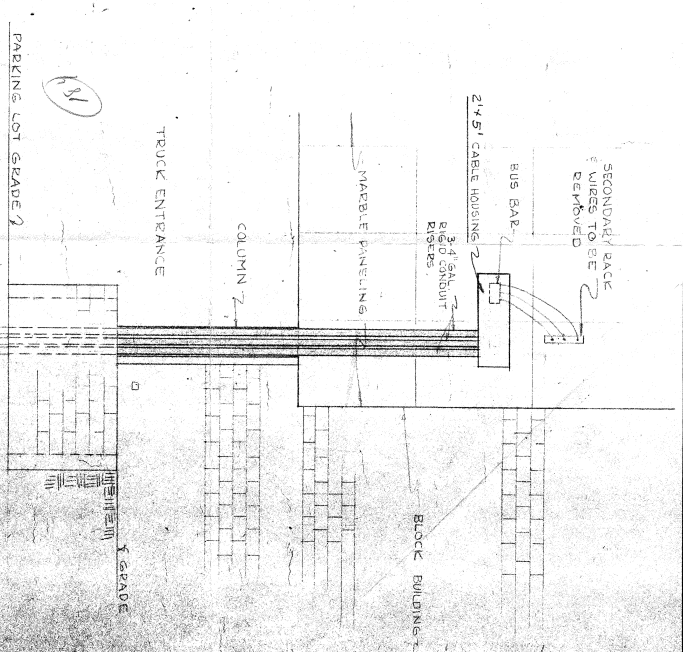


Bluesteel
Subject to Recheck
17th Hill Pave - Letter Grant to I. G. Wells
G. K. R. R. SCALE 1/8" = 1' by M.G. Bivins OK
LOT 7

Bluesteel
John G. Fowler
EX V.P.

RECORDED RIGHT OF WAY
R23379

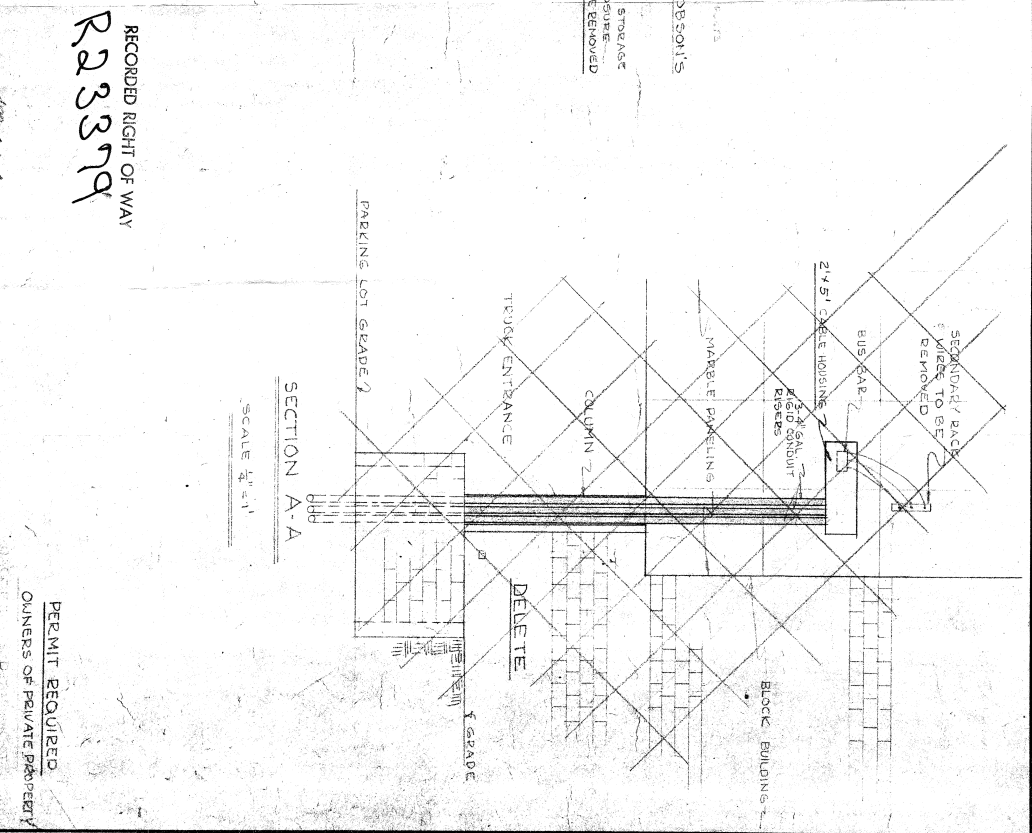
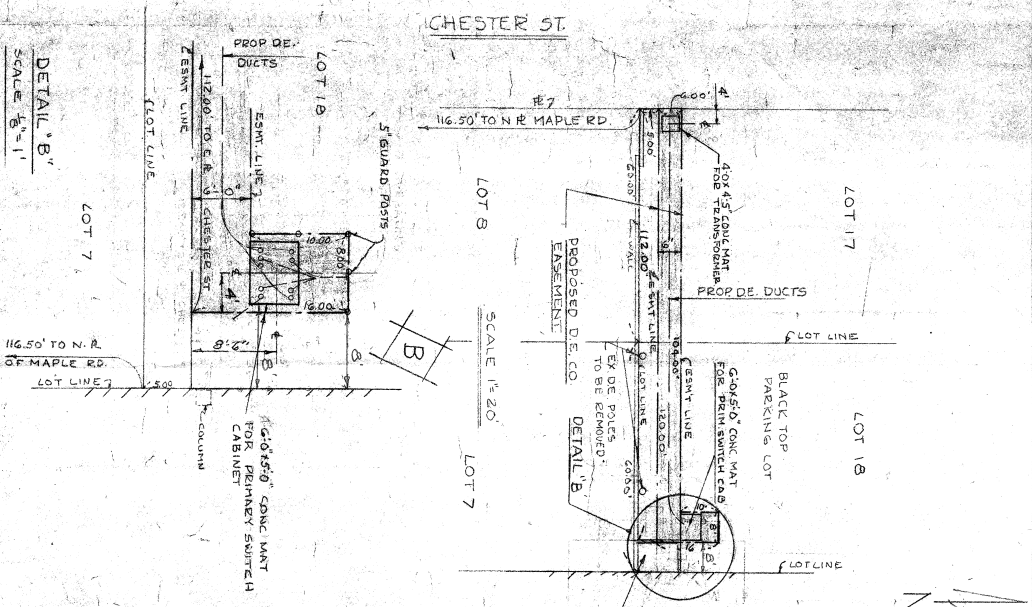
SECTION A-A
SCALE 1/4" = 1'



| | | | | | |
|---|--|--|--|--|--|
| <p>NOTE: REFER TO THE CITY OF BIRMINGHAM RECORDS FOR THE LOCATION OF ALL UTILITIES AND TO THE CITY OF BIRMINGHAM RECORDS FOR THE LOCATION OF ALL UTILITIES AND TO THE CITY OF BIRMINGHAM RECORDS FOR THE LOCATION OF ALL UTILITIES.</p> | <p>APPROVED FOR THE CITY OF BIRMINGHAM</p> | <p>APPROVED FOR THE CITY OF BIRMINGHAM</p> | <p>APPROVED FOR THE CITY OF BIRMINGHAM</p> | <p>APPROVED FOR THE CITY OF BIRMINGHAM</p> | <p>APPROVED FOR THE CITY OF BIRMINGHAM</p> |
| <p>DATE: 11/14/89</p> | <p>DATE: 11/14/89</p> | <p>DATE: 11/14/89</p> | <p>DATE: 11/14/89</p> | <p>DATE: 11/14/89</p> | <p>DATE: 11/14/89</p> |

PERMIT REQUIRED
OWNERS OF PRIVATE PROPERTY
22665

THE DETROIT EDISON COMPANY
UNDERGROUND LINES DEPT.
DETROIT, MICHIGAN
UT 2-2322



DETAIL "B"
SCALE 1/8"=1'

RECORDED RIGHT OF WAY
R23379

PERMIT REQUIRED
OWNERS OF PRIVATE PROPERTY

| | | |
|--|--------------------|--|
| NOTE: INFORMATION SUBJECT TO UNDERGROUND UTILITIES RECALCULATED AND RECORDED PERMITS REQUIRED FOR ALL WORK PERMITS REQUIRED FOR ALL WORK PERMITS REQUIRED FOR ALL WORK | | DATE: 11/10/2005 TIME: 9:14:17 AM |
| PROJECT: CHESTER NORTH OF MAPLE RD. PROPOSED D.E. CO. ENCLOSURE | CITY OF BIRMINGHAM | THE DETROIT EDISON COMPANY UNDERGROUND UTILITIES DEPT. DETROIT, MICHIGAN |