



STATE OF MICHIGAN)  
COUNTY OF Oakland ) SS.

Personally came before me this 27<sup>th</sup> day of October, 1986 the  
above named DONALD I. KAPETANSKY and NEDRA KAPETANSKY, his wife, known to  
be the persons who executed the foregoing instrument and acknowledged that  
they executed the same as their free act and deed.

My Commission Expires: 10-30-88 Mona Somkin

Notary Public, Oakland County, Michigan

Mona Somkin  
Notary Public, Oakland County, Michigan  
My Commission Expires Oct. 30, 1988

**MONA SOMKIN**  
Notary Public, Oakland County, MI  
My Commission Expires Oct. 30, 1988

RECORDED IN BOOK OF 100-32124

APPLICATION FOR RIGHT OF WAY

DE 662-0811 5-7455 (MS 40)

PLEASE SECURE RIGHT OF WAY AS FOLLOWS

DATE \_\_\_\_\_

LOCATION 32400 + 32500 TELEGRAPH APPLICATION NO 6-8484

CITY OR VILLAGE BINGHAM FARMS DEPT ORDER NO \_\_\_\_\_

TOWNSHIP SOUTHFIELD COUNTY OAKLAND O F W NO \_\_\_\_\_

DATE BY WHICH RIGHT OF WAY IS WANTED A.S.A.P BUDGET ITEM NO \_\_\_\_\_

INQUIRY NO. \_\_\_\_\_

THIS R/W IS \_\_\_\_\_ % OF TOTAL PROJECT NO \_\_\_\_\_ ACCUM \_\_\_\_\_ % JOINT RIGHT OF WAY REQUIRED YES  NO

NOTE: Identify on print or sketch the subdivisions as to section location and liber and page.

KIND AND DESCRIPTION OF RIGHT OF WAY REQUESTED \_\_\_\_\_

RECORDED EASEMENT FOR UNDERGROUND

DUCT + CABLE

PURPOSE OF RIGHT OF WAY RELOCATE DUCT + CABLE OUT OF

WATERMAIN EASEMENT AT REQUEST OF THE

SOUTH OAKLAND COUNTY WATER AUTHORITY.

SIGNED R. Huey / AB / Super: \_\_\_\_\_

OFFICE \_\_\_\_\_ DEPARTMENT \_\_\_\_\_

REPORT OF REAL ESTATE AND RIGHTS OF WAY DEPT

Recorded Underground Right of Way Agreement secured as per attached sketch. Contacts made by Omer V. Racine, Real Estate, Rights of Way and Claims - Oakland Division.

Ser. Pln. - 2 Donald I. Kapetansky

PERMITS IN RECORD CENTER 2 R.E. & R/W DEPT. FILE \_\_\_\_\_ GRANTOR Nedra Kapentansky

NO OF PERMITS 2 NO OF STRUCTURES \_\_\_\_\_ NO OF MILES \_\_\_\_\_ Mark T. Jacobson


PERMITS TO MBT Mildred Jacobson 0

DATE 11/11/86 SIGNED James D. McDonald

James D. McDonald 10/23/86 w.D. 11/23/86

Sr. Representative

RECORDED RIGHT OF WAY NO. 36724-36725



R/W SECURED  
DONALD I. KAPETANSKY &  
NEDA KAPETANSKY, HIS WIFE

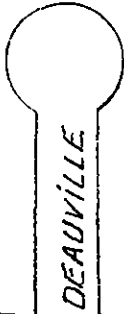
24-5-226-017  
32500  
TELEGRAPH

R/W SECURED  
MARKT JACOBSON &  
MILDREDA JACOBSON,  
HIS WIFE

24-5-226-019  
32400  
TELEGRAPH

SECURE 30'x10'  
EASEMENT FOR  
PRIMARY REROUTE

SECURE 25'x10'  
EASEMENT FOR  
PRIMARY REROUTE



P.O.B.

337.24' 10' 30' 25' 263.30'


EXISTING 10' EASEMENT  
FOR S.O.C.W.A. WATERMAIN

TELEGRAPH RD.

(TO 14 MILE RD.)

DETROIT EDISON TO  
RESTORE SOD TO NORMAL

RECORDED RIGHT OF WAY NO. 36722



LEGEND	
	FOREIGN POLE
	EXISTING POLE
	PROPOSED POLE
	EXISTING ANCHOR
	PROPOSED ANCHOR
	TREE
	120/240 VOLT LINE
	4800 VOLT LINE
	13200 VOLT LINE
	40000 VOLT LINE

THE DETROIT EDISON COMPANY - SERVICE PLANNING DEPARTMENT			
CITY OR TOWNSHIP <b>BINGHAM FARMS</b>	COUNTY <b>OAKLAND</b>	QTR & TWP SECT NO	DEPT ORDER NO
MAP SECT <b>1-280-374</b>	TOWNSHIP	RANGE	JOINT R/W REQUIRED YES <input type="checkbox"/> NO <input checked="" type="checkbox"/>
PROJECT NAME	TELE. ENGR & DIST	R/W NO <b>0-8484</b>	PROJ OR PART NO
CIRCUIT <b>1648 FOX</b>		OFW SO OR PE NO	
REASON <b>REROUTE FEED TO 32400 TELEGRAPH</b>		BUDGET ITEM NO	
PLANNER <b>JOHN BAUM</b>	SCALE <b>1" = 200'</b>	DATE <b>10-20-86</b>	