

13 Reva McSweyn et al

ACCOUNT NO. _____

MAP 14

TITLE DATA

Easement NAME OF GRANTOR 11-27-73 3-20-74 254 280

KIND OF INSTRUMENT DATE OF INST. DATE OF RECORD LIBER PAGE

BARD ROAD TO WIRTZ ROAD

Form 314-7-70

LIBER 254 PAGE 280 File # 9725 EASEMENT



Pcl 19

Reva McSweyn, also known as Reva M. McSweyn, 415 West Saginaw, Saginaw, Michigan; Robert L. Young and Elaine C. Young, his wife, 3010 West Wagarville Road, Gladwin, Michigan Grantor, in consideration of One and no/100 Dollars (\$1.00) to him paid by CONSUMERS POWER COMPANY, a Michigan corporation, 212 W. Michigan Avenue, Jackson, Michigan, Grantee, receipt of which is hereby acknowledged, Conveys and Warrants to Grantee, its successors and assigns, Forever, the easement and right to erect, lay and maintain lines consisting of towers, pole structures, poles, or any combination of same, wires, cables, conduits, crossarms and other fixtures and appurtenances for the purpose of transmitting and distributing electricity and electric control circuits and devices on, over, under and across the following described land, including all public highways upon or adjacent to said land, which land is situate in the Township of Sage of County of Gladwin and State of Michigan, to-wit:

The North 1/2 of the South 1/2 of the Southeast 1/4 of Section 13, Township 19 North, Range 2 West.

The center line of said line of towers, pole structures, poles, wires, cables and conduits, on, over, under and across said land being described as:

Beginning on the North and South 1/4 line of Section 13, Township 19 North, Range 2 West, at a point not more than 110 feet nor less than 70 feet South of the South 1/8 line of said Section, thence Easterly along and not more than 110 feet nor less than 70 feet South of the South 1/8 line of said Section to the East line of said Section.

Also conveying the full right and authority to Grantee, its successors, licensees, lessees or assigns, and its and their agents and employees, to enter at all times upon said premises for the purpose of constructing, repairing, removing, replacing, patrolling, improving, enlarging and maintaining such towers, pole structures, poles and other supports or any combination of same, with all necessary crossarms, braces, guys, anchors, and transformers, and stringing thereon and supporting and suspending therefrom lines of wire, cables or other conductors for the transmission of electrical energy and electric control circuits and devices.

Also conveying the right to cut, trim, remove, destroy or otherwise control (1) all trees and brush on the land of the Grantor described in this easement within 50 feet on either side of the center line of the towers, pole structures, poles and wires comprising said electric line, and (2) all trees in excess of 40 feet in height on the land of the Grantor described in this easement within 85 feet on either side of the center line of the towers, pole structures or poles. It is expressly agreed that the complete exercise of the rights herein granted to cut, trim, remove, destroy or otherwise control trees and brush may be gradual and not fully completed for some time in the future. Grantee may enter upon said land, from time to time, to cut, trim, remove or otherwise control trees and brush as aforesaid.

It is expressly agreed that, for the protection of said electric line, no buildings or other structures will be placed within 36 feet on either side of the center line of the towers, pole structures, poles and wires comprising said electric line. Grantee shall pay for all damage to crops arising out of the construction, operation and maintenance of the electric line.

It is expressly understood that nonuse or a limited use of this easement by Grantee shall not prevent Grantee from later making use of the easement to the full extent herein conveyed.

Where applicable, pronouns and relative words used herein shall be read as plural, feminine or neuter.

IN WITNESS WHEREOF, Grantor has executed this instrument and the same has been acknowledged by the undersigned parties to this 27th day of November, 1973.

WITNESSES:

Carrie L. Whitman, C. H. Quivey, Devon M. Ritz, C. H. Quivey

Robert L. Young, Elaine C. Young, Reva McSweyn

Table with columns: BALANCE, TRANSFERS, AMOUNT, ITEMS OF COST, JOURNAL ENTRY, DATE. Sub-headers: MICHIGAN STATE, Gladwin COUNTY, Sage TOWNSHIP, 13 SECTION, T 19 N TOWN, R 2 W RANGE. Includes a grid for PLAT OR AREA.

MAPPED AND CHECKED

GENERAL ENGINEERING MAP REFERENCES

Line Map No. _____ Sheet _____ of _____ Sheets
Plan & Profile No. _____ Sheet _____ of _____ Sheets
Survey Map No. _____ Sheet _____ of _____ Sheets

DOCUMENTS FILED WITH ORIGINAL INSTRUMENTS

1. Abstract _____
2. Opinions of Title _____
3. Title Search **YES** _____
4. Mortgage Release _____
5. Tree Vouchers _____
6. Other Documents _____

NAME OF GRANTOR				
KIND OF INSTRUMENT	DATE OF INST.	DATE OF RECORD	LIBER	PAGE

ACCOUNT NO. _____

MAP _____


412

LIBER 254 PAGE 281

(INDIVIDUAL ACKNOWLEDGMENT)

STATE OF MICHIGAN)
) ss.
County of Gladwin)


The foregoing instrument was acknowledged before me this 27th day of November, 1973, by Robert L. Young and Elaine C. Young


Charles H. Quivey
Notary Public, Jackson County, Michigan
My commission expires August 16, 1974

(INDIVIDUAL ACKNOWLEDGMENT)

STATE OF MICHIGAN)
) ss.
County of Saginaw)

The foregoing instrument was acknowledged before me this 29th day of November, 1973, by Reva McSweyn


Charles H. Quivey
Notary Public, Jackson County, Michigan
My commission expires August 16, 1974

(CORPORATE ACKNOWLEDGMENT)

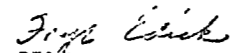
STATE OF MICHIGAN)
) ss.
County of _____)


The foregoing instrument was acknowledged before me this _____ day of _____, 19____, by _____, a _____, President of _____, a _____ corporation, on behalf of the corporation.

Notary Public, _____ County, Michigan
My commission expires _____

RECORDED
STATE OF MICHIGAN
COUNTY OF GLADWIN

MAR 20 1 00 PM '74


REGISTER OF DEEDS



11657

RETURN TO LAND & ELEC. R/W DEPT.
CONSUMERS POWER COMPANY
1945 W. PARHALL ROAD
JACKSON, MICHIGAN 48201