


**TITLE DATA**  
 [Orval Heath & wf.] **13**  
 Easement NAME OF GRANTOR  
 11-14-73 2-19-74 253 986  
 KIND OF INSTRUMENT DATE OF INST. DATE OF RECORD LIBER PAGE

TRACT 807-D5-3  
 MAP 13

ACCOUNT NO. \_\_\_\_\_

**BARD ROAD TO WIRTZ ROAD**  
 Form 314 7-70 LIBER **253** PAGE **986** File # **3725** **N** **Pcl 24**  
 EASEMENT 

Orval Heath and Jean Heath, his wife, 2012 Wagarville Road, Gladwin, Michigan  
 Grantor, in consideration of One and no/100 Dollars (\$1.00) to him paid by  
 CONSUMERS POWER COMPANY, a Michigan corporation, 212 W. Michigan Avenue, Jackson, Michigan, Grantee, receipt of  
 which is hereby acknowledged, Conveys and Warrants to Grantee, its successors and assigns, Forever, the easement and right to  
 erect, lay and maintain lines consisting of towers, pole structures, poles, or any combination of same, wires, cables, conduits,  
 crossarms and other fixtures and appurtenances for the purpose of transmitting and distributing electricity and electric control  
 circuits and devices on, over, under and across the following described land, including all public highways upon or adjacent to  
 said land, which land is situate in the Township of Gladwin County of Gladwin  
 and State of Michigan, to-wit:

The North  $\frac{1}{2}$  of the Southeast  $\frac{1}{4}$  of the Southeast  $\frac{1}{4}$  of Section 17, Township 19 North, Range 1 West.

The center line of said line of towers, pole structures, poles, wires, cables and conduits, on, over, under and across said land being described as:

Beginning on the North and South  $\frac{1}{4}$  line of Section 17, Township 19 North, Range 1 West, at a point not more than 110 feet nor less than 70 feet South of the South  $\frac{1}{8}$  line of said Section, thence Easterly along and not more than 110 feet nor less than 70 feet South of the South  $\frac{1}{8}$  line of said Section to the East line of said Section.

Also conveying the full right and authority to Grantee, its successors, licensees, lessees or assigns, and its and their agents and employees, to enter at all times upon said premises for the purpose of constructing, repairing, removing, replacing, patrolling, improving, enlarging and maintaining such towers, pole structures, poles and other supports or any combination of same, with all necessary crossarms, braces, guys, anchors, and transformers, and stringing thereon and supporting and suspending therefrom lines of wire, cables or other conductors for the transmission of electrical energy and electric control circuits and devices.


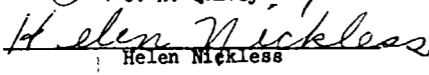
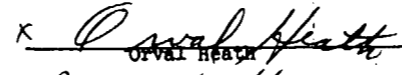
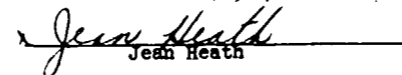
Also conveying the right to cut, trim, remove, destroy or otherwise control (1) all trees and brush on the land of the Grantor described in this easement within 50 feet on either side of the center line of the towers, pole structures, poles and wires comprising said electric line, and (2) all trees in excess of 40 feet in height on the land of the Grantor described in this easement within 85 feet on either side of the center line of the towers, pole structures or poles. It is expressly agreed that the complete exercise of the rights herein granted to cut, trim, remove, destroy or otherwise control trees and brush may be gradual and not fully completed for some time in the future. Grantee may enter upon said land, from time to time, to cut, trim, remove or otherwise control trees and brush as aforesaid.

It is expressly agreed that, for the protection of said electric line, no buildings or other structures will be placed within 36 feet on either side of the center line of the towers, pole structures, poles and wires comprising said electric line. Grantee shall pay for all damage to crops arising out of the construction, operation and maintenance of the electric line.

It is expressly understood that nonuse or a limited use of this easement by Grantee shall not prevent Grantee from later making use of the easement to the full extent herein conveyed.

Where applicable, pronouns and relative words used herein shall be read as plural, feminine or neuter.

IN WITNESS WHEREOF, Grantor has executed this instrument ~~at Jackson, Michigan, this 14th day of November, 1973.~~  
 xxxxxxxxxxxxxxxxxx this 14th day of November, 1973.

WITNESSES:  
  
 C. H. Quivey  
  
 Helen Nickless  
  
 Orval Heath  
  
 Jean Heath

MICHIGAN Gladwin Gladwin  
 STATE COUNTY TOWNSHIP  
 17 T 19 N R 1 W  
 MUNICIPALITY SECTION TOWN RANGE

| PLAT OR AREA  |  |
|---------------|--|
| BALANCE       |  |
| TRANSFERS     |  |
| AMOUNT        |  |
| ITEMS OF COST |  |
| JOURNAL ENTRY |  |
| DATE          |  |



GENERAL ENGINEERING MAP REFERENCES

Line Map No. \_\_\_\_\_ Sheet \_\_\_\_\_ of \_\_\_\_\_ Sheets  
Plan & Profile No. \_\_\_\_\_ Sheet \_\_\_\_\_ of \_\_\_\_\_ Sheets  
Survey Map No. \_\_\_\_\_ Sheet \_\_\_\_\_ of \_\_\_\_\_ Sheets

DOCUMENTS FILED WITH ORIGINAL INSTRUMENTS

1. Abstract \_\_\_\_\_
2. Opinions of Title \_\_\_\_\_
3. Title Search YES \_\_\_\_\_
4. Mortgage Release \_\_\_\_\_
5. Tree Vouchers \_\_\_\_\_
6. Other Documents \_\_\_\_\_

|                    |               |                |       |      |
|--------------------|---------------|----------------|-------|------|
| NAME OF GRANTOR    |               |                |       |      |
| KIND OF INSTRUMENT | DATE OF INST. | DATE OF RECORD | LIBER | PAGE |

ACCOUNT NO. \_\_\_\_\_

MAP \_\_\_\_\_

252

LIBER 253 PAGE 987

(INDIVIDUAL ACKNOWLEDGMENT)

STATE OF MICHIGAN )  
 ) ss.  
 County of Gladwin )

The foregoing instrument was acknowledged before me this 14th day of November, 1973,  
 by Orval Heath and Jean Heath

*Charles H. Quivey*  
 Charles H. Quivey  
 Notary Public, Jackson County, Michigan  
 My commission expires August 16, 1974

(INDIVIDUAL ACKNOWLEDGMENT)

STATE OF MICHIGAN )  
 ) ss.  
 County of \_\_\_\_\_ )

The foregoing instrument was acknowledged before me this \_\_\_\_\_ day of \_\_\_\_\_, 19\_\_\_\_,  
 by \_\_\_\_\_

Notary Public, \_\_\_\_\_ County, Michigan  
 My commission expires \_\_\_\_\_

(CORPORATE ACKNOWLEDGMENT)

STATE OF MICHIGAN )  
 ) ss.  
 County of \_\_\_\_\_ )

The foregoing instrument was acknowledged before me this \_\_\_\_\_ day of \_\_\_\_\_, 19\_\_\_\_,  
 by \_\_\_\_\_,  
 President of \_\_\_\_\_, a \_\_\_\_\_  
 corporation, on behalf of the corporation.

Notary Public, \_\_\_\_\_ County, Michigan  
 My commission expires \_\_\_\_\_

RECORDED  
 STATE OF MICHIGAN  
 COUNTY OF GLADWIN

FEB 19 12 03 PM '74

*Joy Edick*  
 REGISTER OF DEEDS

11469  
 E-  
 P-  
 11

RETURN TO LAND & ELECT. R/W DEPT.  
 CONSUMERS POWER COMPANY  
 1945 W. FARHALL ROAD  
 JACKSON, MICHIGAN 49201