

To (Supervisor, RE & R/W) RICHARD LONG WISH	For RE & R/W Dept. Use	Date Received	DE/Bell/C.P. No.
Division 332 AAH	Date 5-3-90	Application No. HS-4076	

We have included the following necessary material and information:

Material:

- A. Proposed Subdivision
 - 1. copy of complete final proposed plat - All pages
- or
- B. Other than proposed subdivision (condo., apts. mobile home park — other)
 - 1. Property description.
 - 2. Site plan.
 - 3. title information (deed, title commitment, contract with title commitment, or title search).

Note: Do not submit application for URD easements until all above material has been acquired.

REPORT OF REAL ESTATE AND RIGHTS OF WAY DEPARTMENT R/W SECURED AS INDICATED ON THIS SKETCH BY J. DAVENPORT DATE 5-29-90 DATE WANTED _____ DISTRICT FIELDMAN Richard Longwish	PERMITS TO:
	RECORD CENTER 2
	R/W FILES 11
	MBT 1
	ORIGINATOR 2
TOTAL 2	

Information

1. Project Name 1144 SILVER LA RD.	County LIVINGSTON
City/Township/Village GREEN OAK TWP.	Section No. 15

Type of Development

<input type="checkbox"/> Proposed Subdivision	<input type="checkbox"/> Apartment Complex	<input type="checkbox"/> Condominium
<input type="checkbox"/> Subdivision	<input type="checkbox"/> Mobile Home Park	<input checked="" type="checkbox"/> Other

2. Name of Owner MARL & MARTHA RINKEL	Phone No. 313-955-1926 313-354-2695
---	---

Address 1437 NATALIE AA 48105	
---	--

Owner's Representative JIM HYSAN (GORDON BLDGS.)	Phone No. 227-2440
--	------------------------------

Date Service is Wanted ASAP

4. Entire Project will be developed at one time Yes No

5. Joint easements required — Michigan Bell Telephone Yes No
 — Consumers Power Yes No

a. Name of Other Utilities if Not Michigan Bell Telephone or Consumers Power

b. Other Utility Engineer Names	Phone Numbers
---------------------------------	---------------

Addresses

6. Additional Information or Comments
JIM HYSAN FROM GORDON BLDGS. - 227-2440 WILL OBTAIN NECESSARY SIGNATURES. - P.O. 198 BRIGHTON

Note: Trenching letter attached will be submitted later

Service Planner	Signed (Service Planning Supervisor)
Phone No.	Address

RECORDED IN DEPT. OF REVENUE 44045-41046

19 90

For good and valuable consideration of system betterment, the undersigned hereby grant and convey to THE DETROIT EDISON COMPANY, a Michigan corporation of 2000 Second Avenue, Detroit, Michigan hereinafter referred to as "EDISON," the right to construct, reconstruct, modify, add to, operate and maintain underground line facilities consisting of poles, conduits, wires, cables, manholes, transformers and accessories required to provide electric service in, under, upon and across property located in the _____ Township of _____ County of _____ State of Michigan, further described as:

Green Oak _____, County of _____, Livingston _____, State of Michigan, further described as:

A ten (10) foot wide easement as described on Detroit Edison Drawing HS-4076, dated 5-8-90 which is attached hereto and made a part hereof, over and across and under the following described land:

LIBER 1415 PAGE 0204

A PART OF THE SW 1/4 OF SECTION 15, T1N-R6E, GREEN OAK TOWNSHIP, LIVINGSTON COUNTY, MICHIGAN, DESCRIBED AS FOLLOWS: COMMENCING AT THE SW CORNER OF SAID SECTION 15; THENCE N 86°49'55" E ALONG THE SOUTH LINE OF SAID SECTION 15 675.18 FEET TO THE CENTERLINE OF SILVER LAKE ROAD AND THE POINT OF BEGINNING OF THE PARCEL TO BE DESCRIBED; THENCE N 29°09'30" E ALONG THE SAID CENTERLINE 131.61 FEET; THENCE CONTINUING ALONG SAID CENTERLINE N 46°58'35" E 725.88 FEET; THENCE S 43°01'25" E 60.00 FEET; TO THE SOUTHERLY RIGHT-OF-WAY LINE OF SAID SILVER LAKE ROAD AS RECORDED IN LIBER 698, PAGE 465, OF THE LIVINGSTON COUNTY RECORDS, THENCE N 46°58'35" E ALONG SAID SOUTHERLY RIGHT-OF-WAY LINE 26.47 FEET; THENCE S 02°48'56" E 547.31 FEET TO THE SOUTH LINE OF SAID SECTION 15; THENCE S 86°49'55" W ALONG SAID SOUTH SECTION LINE 683.01 FEET TO THE POINT OF BEGINNING CONTAINING 5.21 ACRES MORE OR LESS

RECORDED FROM ON WAY NO. 41046

as shown on the attached drawing HS-4076 which is made a part hereof.

The right of way is Ten (10) feet in width.

The rights hereby granted include the right of access to and from the rights of way and the right to trim, ~~cut down~~ or otherwise control trees, brush or roots of any kind either within the right of way or on property adjoining the right of way which in the opinion of EDISON interferes with the construction or operation of the line facilities. It is expressly understood and agreed that EDISON shall, at no time, trim ~~cut down~~ any trees unless, in EDISON'S opinion, it is absolutely necessary to do so. EDISON shall restore premises to its original condition or as near as can be in the event of damages caused by its employees, contractors, vehicles and equipment entering premises for the purposes set forth herein.

No buildings or structures are to be placed within said right of way herein granted without the written consent of EDISON.

This grant is declared to be binding upon the heirs, successors, lessees, licensees and assigns of the parties hereto.

IN WITNESS WHEREOF the undersigned have hereunto set their hand(s) on the date of this agreement.

Witnesses:

Cheryl Grewe
CHERYL GREWE

Grantors:

Mark S. Rinkel
Mark S. Rinkel
Martha S. Rinkel
Martha S. Rinkel, husband and wife

Kimberly Ralton
KIMBERLY RALTON

RECORDED
JUN 26 11 24 AM '90
LIVINGSTON COUNTY MI
REGISTERED DEEDS
HANGY B. VILLANO
1437 NATALIE
ANN ARBOR MI

Prepared by: James M. Davenport
316 E. Grand River
Howell, MI. 48843

Address: 1437 Natalie
Ann Arbor, MI. 48105

APPROVED AS TO FORM 6/12/90 DATE
LEGAL DEPARTMENT *[Signature]*

Acknowledgement-Individual

STATE OF MICHIGAN


County of Calhoun 155

On this Monday of May 19 90, the foregoing instrument was acknowledged before me, a notary public in and for said county, by Mark S. Rinkel and Martha S. Rinkel, husband and wife

My commission expires _____

Dolores M. Polite
Notary Public, _____
County, Michigan


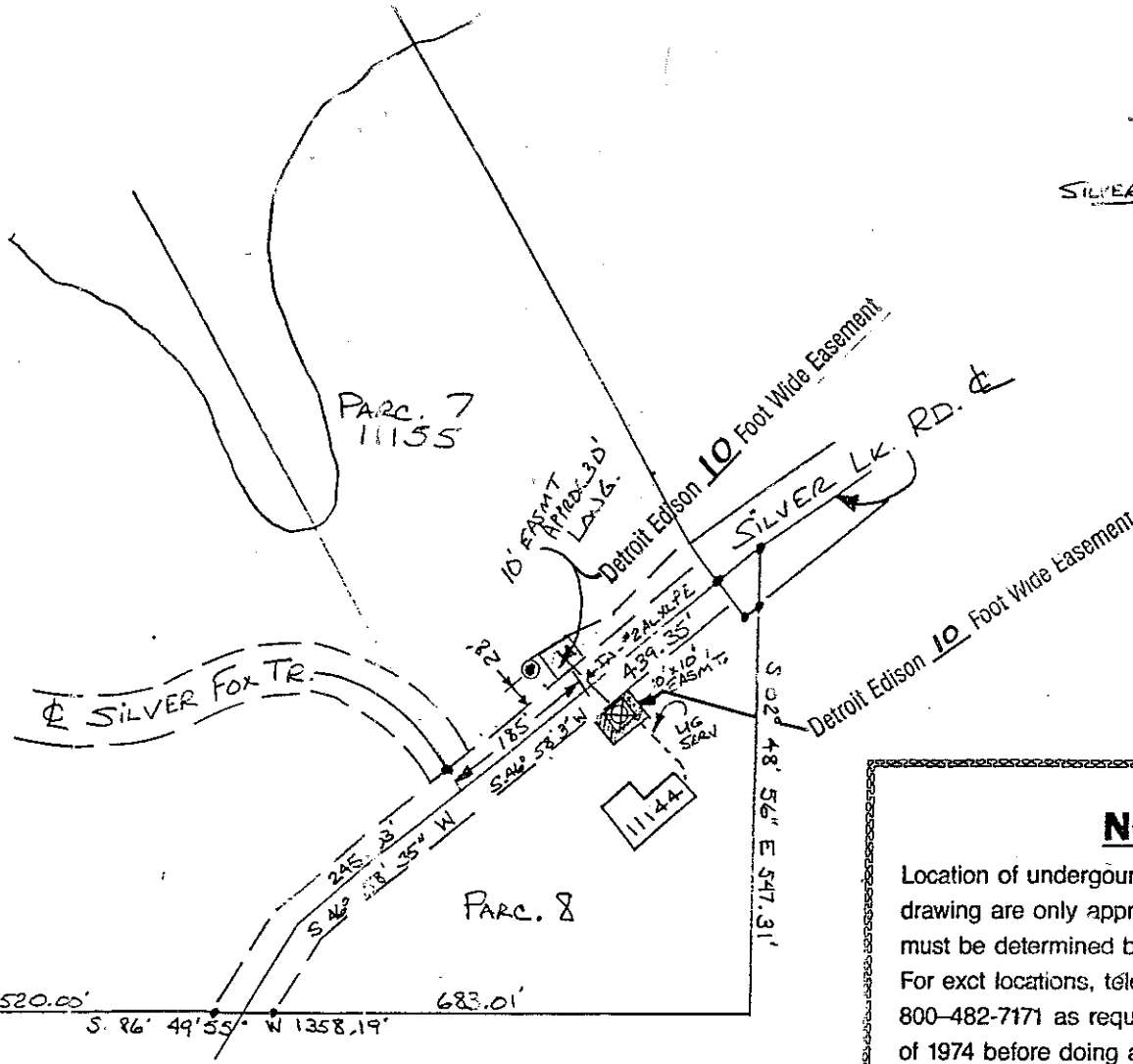
DOLORES M. POLITE
Notary Public, Macomb County, Mich.
Acting in Oakland County, Mich.
My Commission Expires Feb. 23, 1994



RETURN TO:

RICHARD LONOWSKI
THE DETROIT EDISON COMPANY
425 S. MAIN STREET, ROOM 332
ANN ARBOR, MI 48104

SW COR
SECT 15



NOTICE

Location of underground facilities on this drawing are only approximate. Exact locations must be determined by the UTILITY COMPANIES. For exact locations, telephone MISS DIG on 800-482-7171 as required by Public Act 53 of 1974 before doing any power excavating.

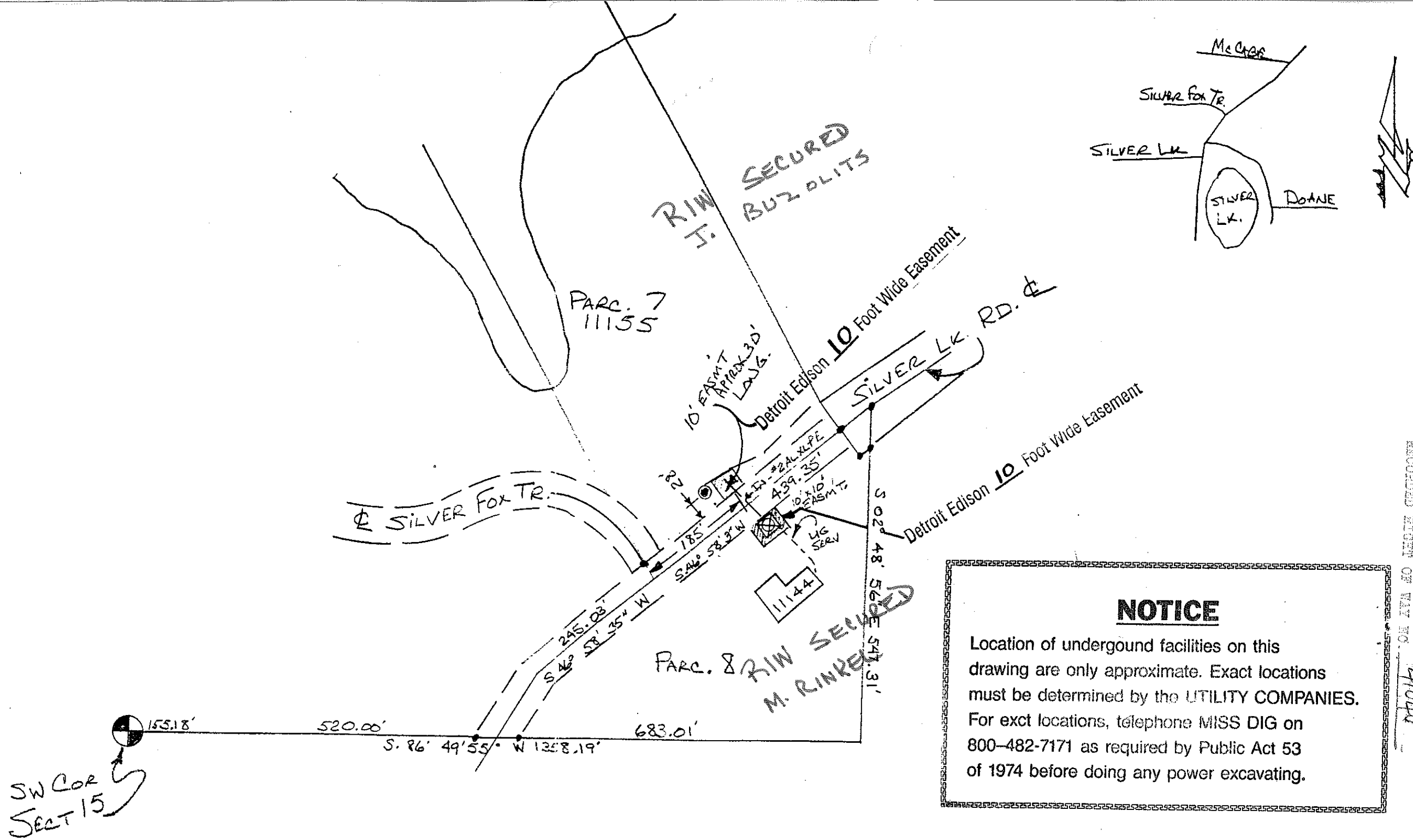
TRACKING # 90074080522

LIBERTY 1415 PAGE 0206

LEGEND		THE DETROIT EDISON COMPANY - SERVICE PLANNING DEPARTMENT			
○	FOREIGN POLE	CITY OR TWP.	COUNTY	QTR. & TWP. SECT. NO.	DEPT. ORDER NO.
○	EXIST. D.E. CO. POLE	GROK	LIVINGSTON	15	
○	PROPOSED POLE	MAP SECT.	TOWN	RANGE	JOINT R/W REQUIRED
○	EXIST. ANCHOR	2-160-356	TIN	R6E	YES <input type="checkbox"/> NO <input checked="" type="checkbox"/>
○	PROPOSED ANCHOR	PROJECT NAME	TEL. ENG'R. & DIST.		R/W NO.
○	TREE	RINKEL RES.			HS-4076
—	120/240 V LINE	CIRCUIT	DC-8080 WHITMEE LK (4.8) WJL-60X-LK		PROJ. OR PART NO.
—	4800 V LINE	REASON	SERVE NEW HOME 11144 SILVER LK RD.		G.P.W. S.O. OR P.E. NO.
—	13,200 V LINE	PLANNER	C. FLOYD		BUDGET ITEM NO.
—	40,000 V LINE	SCALE	1" = 200'		DATE
					5-8-90

RECORDED RIGHT OF WAY NO.

41046



SW COR
 SECT 15

TRACKING # 90074080522

LEGEND		THE DETROIT EDISON COMPANY - SERVICE PLANNING DEPARTMENT			
○	FOREIGN POLE	CITY OR TWP.	COUNTY	QTR. & TWP. SECT. NO.	DEPT. ORDER NO.
○	EXIST. D.E. CO. POLE	GROK	LIVINGSTON	15	
○	PROPOSED POLE	MAP SECT.	TOWN	RANGE	JOINT R/W REQUIRED
○	EXIST. ANCHOR	2-160-356	TIN	R6E	YES <input type="checkbox"/> NO <input checked="" type="checkbox"/>
○	PROPOSED ANCHOR	PROJECT NAME	TEL. ENG'R. & DIST.		R/W NO.
○	TREE	RINKEL RES.			HS-4076
—	120/240 V LINE	CIRCUIT			PROJ. OR PART NO.
—	4800 V LINE	DC-8080 WHITMIRE LN (4.8) HWL-GOK-UR			O.F.W. S.O. OR P.E. NO.
—	13,200 V LINE	REASON			BUDGET ITEM NO.
—	40,000 V LINE	SERVE NEW HOME 11144 SILVER LK RD.			
		PLANNER	SCALE	DATE	
		C. FLOYD	1" = 200'	5-8-90	