


02 AUG 12 AM 9:23



Melissa DeVaugh
REGISTER OF DEEDS
LAPEER COUNTY, MICHIGAN

Detroit Edison Overhead Easement (Right of Way) No. # 373018

On June 7, 2002, for the consideration of system betterment, Grantor grants to Grantee a permanent overhead easement ("Right of Way") in, on and across a part of Grantor's Land called the "Right of Way Area."

"Grantor" is: husband and wife, bob
Lucien Kelly and Suzanne Mason, 7170 Cade Rd., Brown City, Michigan 48416

"Grantee" is:
The Detroit Edison Company, a Michigan corporation, 2000 Second Avenue, Detroit, Michigan 48226

"Grantor's Land" is in **Burnside Township, Lapeer County, Michigan** described as:
THE SE 1/4 of the NE 1/4 of Section 13 T9N,R12E

The "Right of Way Area" ^{is} is a part of Grantor's Land and is described as:
A five foot wide easement running easterly from an existing pole as shown on the attached drawing.

- 1. Purpose:** The purpose of this Right of Way is to construct, reconstruct, modify, add to, operate and maintain overhead utility line facilities consisting of poles, guys, anchors, wires, cables, transformers and accessories.
- 2. Access:** Grantee has the right of access to and from the Right of Way Area.
- 3. Buildings or other Permanent Structures:** No buildings or other permanent structures are allowed in the Right of Way Area without Grantee's prior written consent.
- 4. Trees, Bushes, Branches, Roots, Structures and Fences:** Grantee may trim, cut down, remove or otherwise control any trees, bushes, branches and roots in the Right of Way Area (or that could grow into the Right of Way Area) and remove structures and fences in The Right of Way Area that Grantee believes could interfere with the safe and reliable construction, operation and maintenance of Grantee's facilities.
- 5. Restoration:** If Grantee's employees, contractors, vehicles or equipment damage Grantor's Land while entering Grantor's Land for the purposes stated in this Right of Way, then Grantee will restore Grantor's Land as nearly as can be to its original condition.
- 6. Successors:** This Right of Way runs with the land and binds and benefits Grantor's and Grantee's successors and assigns.

Grantor: *(Type or print name below signature)*
Lucien Kelly Mason
Lucien Kelly Mason
Suzanne Mason
Suzanne Mason, his wife

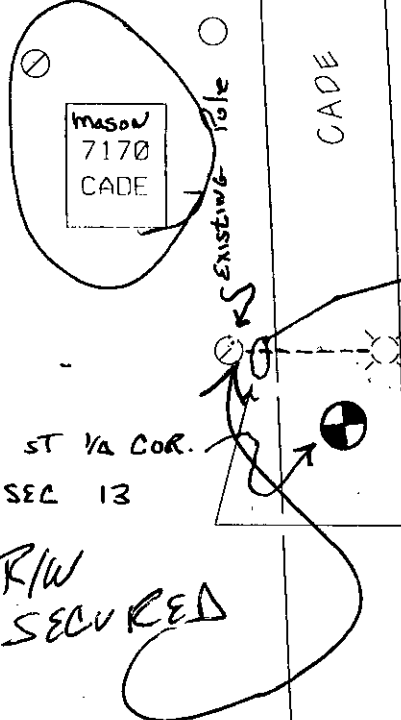
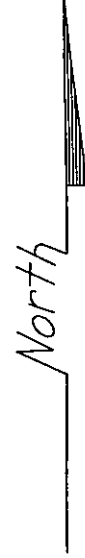
Acknowledged before me in Sanilac County, Michigan, on June 7, 2002, by Lucien Kelly and Suzanne Mason, husband and wife.

Notary's Stamp: Janet E. Stimson 12-17-04 (Notary's name, county, and date commission expires)
Notary's Signature: Janet E. Stimson
Lapeer Co., Acting in Sanilac

RECORDED R/W FILE NO. 71928

RECORDED R/W FILE NO. 71928

MARYSVILLE SERVICE CENTER RIGHT OF WAY FACILITATOR R/W SECURED AS INDICATED ON THIS SKETCH		PERMITS TO:	
BY	DATE	RECORD	FILE
	6-12-02		
DATE	WANTED	R/W FILES	TOTAL
FACILITATOR [Signature]			



Center line of
a 6 Foot wide easement

CITY PARK

NEW ST. LIGHT

EASEMENT IS REQUIRED FOR OVERHANG OF STREET LIGHT WIRE
OVER PRIVATE PROPERTY AND INSTALLATION & GROUNDING OF TRANSFORMER

EXHIBIT "A"

RFW Description						PD	SRW	PH	PLC	Conj. Group	RFW Number
S CADE & MAIN BROWN CITY ST LT CAL						5	0	0	0	B	373018
Circuit #1		Circuit #2		Service Center #1	Service Center #2	COH	COS	CUG	CUL	CUT	CUS
DC 306 BRCTY				Marysville		16	0	0	0	0	0
Worksite City				Worksite Twp.		Worksite County					
BROWN CITY				MAPLE VALLEY							
Town	Range	Sect	Qtr	Planner Name			Commit Date	Scale	Plot Date		
T9N	R13E	18	NW	Sloan, Jeffrey A 138 MAC CTR (810) 412-3211			11/ 8/2001	No Scale	11/ 8/2001		

MISC D	9.00
ESMT	P0009
REMONT	2.00

PA 111111