

RECEIVED FOR RECORD
Hadley Sec 9
96 JUN 14 AM 8:59
LIBER NO. 956 PAGE NO. 425-
Melissa DeVaughn 426
REGISTER OF DEEDS
LAPEER COUNTY MICHIGAN



OVERHEAD EASEMENT (RIGHT OF WAY) NO. 18389/60

On May 10, 1996, for the consideration of system betterment, Grantor grants to Grantee a permanent overhead easement ("Right of Way") in, on and across a part of Grantor's Land called the "Right of Way Area".

"Grantor" is:

Century Telephone Midwest, Inc., A Michigan Corporation, P.O. Box 6000, Hadley, MI 48440

"Grantee" is:

The Detroit Edison Company, a Michigan corporation, 2000 Second Avenue, Detroit, Michigan 48226

"Grantor's Land" is in Hadley Township, Lapeer County, Michigan described as:

T6N-R9E, Village of Hadley, The West 52.6 feet of the East 1/2 of Lot 1, Block 4.

The "Right of Way Area" is a part of Grantor's Land and is described as:

A 12' wide easement as shown on Exhibit "A", which is attached hereto and made a part hereof.

1. **Purpose** The purpose of this Right of Way is to construct, reconstruct, modify, add to, operate and maintain overhead utility line facilities consisting of poles, guys, anchors, wires, cables, transformers and accessories.
2. **Access** Grantee has the right of access to and from the Right of Way Area.
3. **Buildings or other Permanent Structures** No buildings or other permanent structures shall be placed in the Right of Way Area without Grantee's prior written consent.
4. **Trees, Bushes, Branches or Roots** Grantee may trim, cut down, remove or otherwise control any trees, bushes, branches or roots in the Right of Way Area (or that could grow into the Right of Way Area) that Grantee believes could interfere with the safe and reliable construction, operation and maintenance of Grantee's facilities.
5. **Restoration** If Grantee's employees, contractors, vehicles or equipment damage Grantor's Land while entering Grantor's Land for the purposes stated in this Right of Way, then Grantee shall restore Grantor's Land as nearly as can be to its original condition.
6. **Successors** This Right of Way runs with the land and binds and benefits Grantor's and Grantee's successors, lessees, licensees and assigns.



Witnesses:(type or print name below signature)

Grantor:(type or print name below signature)

Ronald Krupp
Ronald Krupp

Roger Machin
Roger Machin

Douglas Alden
Douglas Alden
Region 4, VICE President

Acknowledged before me in BAY County, Michigan, on May 10, 1996 by Douglas Alden,
Region 4, Vice President for Century Telephone Midwest, Inc., A Michigan Corporation, for the corporation.

Notary's Stamp **SHERYL L. WRIGHT**
NOTARY PUBLIC - BAY COUNTY, MICH.
MY COMMISSION EXPIRES 03-18-97

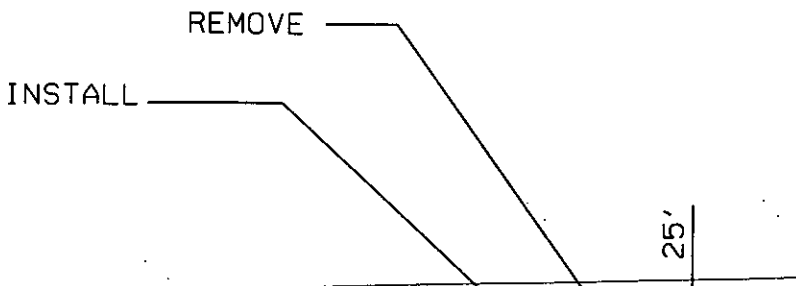
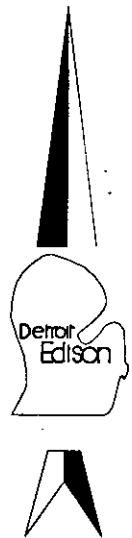
Notary's Signature Sheryl L. Wright

RECORDED RIGHTS OF WAY NO. 49533

MAILING ADDRESS

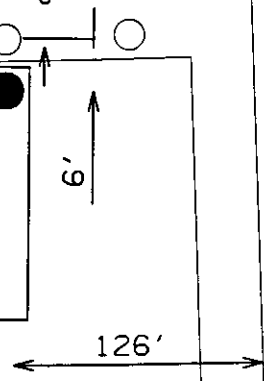
CENTURY TELEPHONE
 P.O. BOX 96
 CHESANING, MI 48616

ATTN : KEN WEISENBERGER
 (517) 845-9972



PRATT

R/W SEC
 CENTURY TELEPHONE
 4627 PRATT RD
 HADELY, MI 48440



FIRST

HADLEY

RECORDED FILED ON MAY NO. 49533

Exhibit 'A'
 JPL.18389/60

| LEGEND | | | | THE DETROIT EDISON COMPANY-SERVICE PLANNING DEPARTMENT | | | | | |
|--------|---------------------|--------------|--------------------|--|--------|-----------------|------|-----------------|------------|
| ○ | EXIST. D.E.CO. POLE | CITY OR TWP. | HADELY | COUNTY | LAPEER | TWP SEC QTR | 9 NE | DEPT. ORDER NO. | F-90204 |
| ● | PROPOSED POLE | MAP SECT. | 10-232-526 | TOWN | 6N | RANGE | 9E | R/W NO. | 18389-60 |
| ○ | FOREIGN POLE | PROJECT NAME | TEL. ENGR. & DIST. | | | MBT MEMO# | | | |
| — | EXIST. ANCHOR | TOWNSHIP | HAD | SERVICE CENTER | LAP | COMP. CODE | UC | MAILING CITY | CATV MEMO# |
| — | PROPOSED ANCHOR | CIRCUIT | DC 8035 METAMORA | | | O.F.W. | | | |
| ○ | TREE | REASON | RELIABILITY | | | BUDGET ITEM NO. | | | |
| --- | 120/240 V LINE | PLANNER | KHALID MORSI | | | 4KL9B-KMB | | | |
| --- | 4800 V LINE | SCALE | 1" = | | | DATE | | | |
| --- | 13,200 V LINE | | | | | 4-17-96 | | | |
| --- | 40,000 V LINE | | | | | | | | |