

OVERHEAD AND UNDERGROUND EASEMENT

On October 18, 1995, for the consideration of system betterment, Grantor grants to Grantee a permanent overhead and underground easement ("Right of Way") in, on and across a part of Grantor's Land called the "Right of Way Area".

"Grantor" is:

Grand Trunk Western Railroad Incorporated, a Delaware corporation, 1333 Brewery Park Boulevard, Detroit, Michigan 48226

"Grantee" is:

The Detroit Edison Company, a Michigan corporation, 2000 Second Avenue, Detroit, Michigan 48226

"Grantor's Land" is in Oakland and Lapeer County, described as:

See attached Exhibit A

The "Right of Way Area" is a part of Grantor's Land and is described as:

A strip of land 23 feet wide (for lines of 120 kv and greater) or 12 feet wide (for lines less than 120 kv) the centerline of which is the centerline of the existing overhead pole or tower facilities over, across, along the Grantor's land at various locations as described in the separate license agreements which are listed on the attached Appendix A. The location and construction plans referred to in the separate license agreements identify the location of Edison facilities and are made a part of this Easement Agreement.

1. Purpose: The purpose of this Right of Way is to construct, reconstruct, modify, add to, operate and maintain overhead and underground utility line facilities consisting of poles, towers, guys, anchors, wires, manholes, conduits, pipes, cables, transformers and accessories. Grantee has previously signed separate license agreements (Appendix A) which generally provide for annual payments to construct, install, maintain and use certain crossings and occupations at various locations over or across the Grantor's land. Grantor and Grantee are now replacing these agreements with annual payments with this one permanent and irrevocable Easement Agreement.

2. Access: Grantee has the right of access to and from the Right of Way Area.

3. Buildings or other Permanent Structures: No buildings or other permanent structures shall be placed in the Right of Way Area without Grantee's prior written consent.

4. Excavation: As required by Public Act 53 of 1974, MISS DIG must be called on 1-800-482-7171 before anyone excavates in the Right of Way Area.

5. Trees, Bushes, Branches, Roots, Structures and Fences: Grantee may trim, cut down, remove or otherwise control any trees, bushes, branches and roots in the Right of Way Area (or that could grow into the Right of Way Area) and remove structures and fences in the Right of Way Area that Grantee believes could interfere with the safe and reliable construction, operation and maintenance of Grantee's facilities.

6. Restoration: If Grantee's employees, contractors, vehicles or equipment damage Grantor's Land while entering Grantor's Land for the purposes stated in this Right of Way, then Grantee shall restore Grantor's Land as nearly as can be to its original condition.

7. Successors: This Right of Way runs with the land and binds and benefits Grantor's and Grantee's successors, lessees, licensees and assigns.

8. Indemnity: To the extent of its negligent acts Grantee shall indemnify, save harmless and defend (at Grantor's option) Grantor from and against all costs and expense arising from, or in connection with, any losses, damages, detriments, suits, claims, demands, costs and charges which Grantor may directly or indirectly suffer, sustain, or be subjected to by reason of the construction placement, attachment, presence, use, maintenance, repair, alteration, renewal, replacement, or removal of Grantee's Facility in, on about, over or from the Grantor's property, whether such loss and damage be suffered or sustained by Grantor or by its patrons, or licensees, or other person or entities, including Grantee, its patrons and licensees. If such loss or injury is attributed to the joint negligence of Grantor and Grantee, each party shall bear liability in proportion to its respective degree of negligence.

Witnessed by:(type or print name below signature)

Grantor:(type or print name below signature)

Grand Trunk Western Railroad Incorporated

T. J. Ringley
T. J. Ringley

R. A. Walker
R. A. Walker, Vice President, Corporate

S. M. Cameron
S. M. Cameron

W. J. McKnight
W. J. McKnight, Secretary

RECORDED RIGHT OF WAY NO. 48000

JMS

Property Name: Grand Trunk conver-
sion to easement
Work Order No.: 350B158 J580

Date: November 9, 1995
To: Jocelyn C. McKeldin
Records Center
From: Tom Wilson *TW*
Subject: Purchase of Easement

Attached are papers related to the purchase of easement rights, through an easement document dated October 18, 1995. Detroit Edison purchased easement rights from the Grand Trunk Western Railroad Incorporated, having offices at 1333 Brewery Park Boulevard, Detroit, Michigan 48207.

The purchase of easement rights, affects 36 existing license agreements listed on attached Exhibit A, which are canceled and superceded by the above agreement. All listed licenses were going to be cancelled, since the railroad land they affect was vacant and in the process of being sold. Please cross reference the listed record center files for these existing licenses, as to this change. As a result of this easement purchase, the total annual payments of \$2,361.00 for the licenses have been stopped and permanent land rights established.

The converted easement rights are located in Huron, Lapeer and Oakland Counties.

The total purchase price of \$86,500 was sent to Grand Trunk on October 4, 1995.

This easement at a price negotiated down from \$145,500.00, was negotiated and processed by Tom Wilson.

Please incorporate copies of these papers into the listed record center files.

Attachments

cc: R. W. Bednarz
G.H. Hathaway
M.A. Childs

02087
4800
RECORDED RIGHT OF WAY NO.



PRINTED BY STANDARD REGISTER U.S.A. ZIPSET ©

Detroit Edison Request for Check

DE 963-1800 9-93

Invoice No. 25777

Pay To (Name and Address Incl. Zip Code)

Grand Trunk Western Railroad Incorporated
1333 Brewery Park Blvd.
Detroit, MI 48207-2699

Date of Receipt

10-4-95

Requested Check Date

10-6-95

Contact No.

State What Payment Is For (Attach copy if required by Payee)

Purchase of Permanent Easement Rights on land controlled and/or owned by Grand Trunk in Huron, Lapeer and Oakland Counties, Michigan. Thirty-seven licenses will become easements at a cost of \$89,000.00.

**DETAIL ATTACHED:
PLEASE MAIL
WITH CHECK**

Vendor Code	
Tax Code	Use/Sales Tax or F/A
Disc. Code	Cash Discount Amt.
Freight	Add'l Chg.
Additional Charge Amount	Adited

Account Name	Item	Work Order	Amount
	01	350 B 158 J580	\$89,000.00
	02		
	03		
	04		
Total Amount			\$89,000.00

Prepared By Thomas Wilson Approved _____
 Approved For Payment [Signature] Audited [Signature]

Check to be Mailed Send Check To _____

RECORDED RIGHT OF WAY NO. 18074

Acknowledged before me in Wayne County, Michigan, on October 18, 1995


by R. A. Walker & W. J. McKnight the Vice President, Corporate and Secretary
of Grand Trunk Western Railroad Incorporated, for the corporation.

Notary Public, Oakland County, MI
My Commission Expires Sept. 14, 1998

Notary's Stamp As Sec in Wayne County, MI Notary's Signature Thomas J. Sigley
(Notary's name, county and date commission expires)

Prepared by and Return to: Tom Wilson, 2000 Second Avenue, Rm 2310 WCB, Detroit, MI 48226

APPROVALS	
<i>JMS</i>	LEGAL DEPT. AS TO FORM
	CHIEF ENGR.
<i>TRC</i>	PROPERTY MANAGEMENT
	ENGR. COMM.



RECORDED RIGHT OF WAY NO. 48670

EXHIBIT A 1 of 2

	<u>RR Plan No.</u>	<u>Section</u>	<u>File #</u>
<u>Huron County</u>			
Caseville	L-30-15	SW 1/4 of 35	P222 ¹
<u>Lapeer County</u>			
Arcadia	L-112-14	SW 1/4 of 36	P466 ²
Arcadia	L-112-8	NE1/4 of 26	P224 ³
Arcadia	L-112-10	SW 1/4 of 23	P295 ⁴
Arcadia	L-112-12	NW 1/4 of 23	P365 ⁵
Arcadia	L-100-5	SW 1/4 of 3	P213 ⁶
Arcadia	L-100-3	SW 1/4 of 3	P110 ⁷
Arcadia	L-100-4	NE 1/4 of 4	P186 ⁸
Arcadia	L-112-9	*	P86 ⁹
Dryden	L-53-31	NE 1/4 of 35	P520 ¹⁰
Dryden	L-53-30	SW 1/4 of 24	P479 ¹¹
Dryden	L-53-14	NW 1/4 of 24	P174 ¹²
Dryden	L-53-16	NW 1/4 of 13	P230 ¹³
Dryden	L-53-17	NW 1/4 of 12	P234 ¹⁴
Dryden	L-53-19	NW 1/4 of 12	P298 ¹⁵
Imlay	L-93-56	SW 1/4 of 30	32769 ¹⁶
Imlay	L-93-51	SW 1/4 of 19	P169 ¹⁷
Imlay	L-93-20	SW 1/4 of 17	6080 ¹⁸
Imlay	L-93-47B	SW 1/4 of 17	P147 ¹⁹
Imlay	L-93-47A	SW 1/4 of 17	P144 ²⁰

* (NE 1/4 of 4, NW and SW 1/4's of 3, NW, NE, SW and SE 1/4's of 10, NW, NE, SW and SE 1/4's of 15, NE 1/4 of 22, NW and SW 1/4's of 23, NW, NE and SE 1/4's of 26, NE 1/4 of 35, NW and SW 1/4's of 36)

RECORDED RIGHT OF WAY NO. 48020

EXHIBIT A 2 of 2

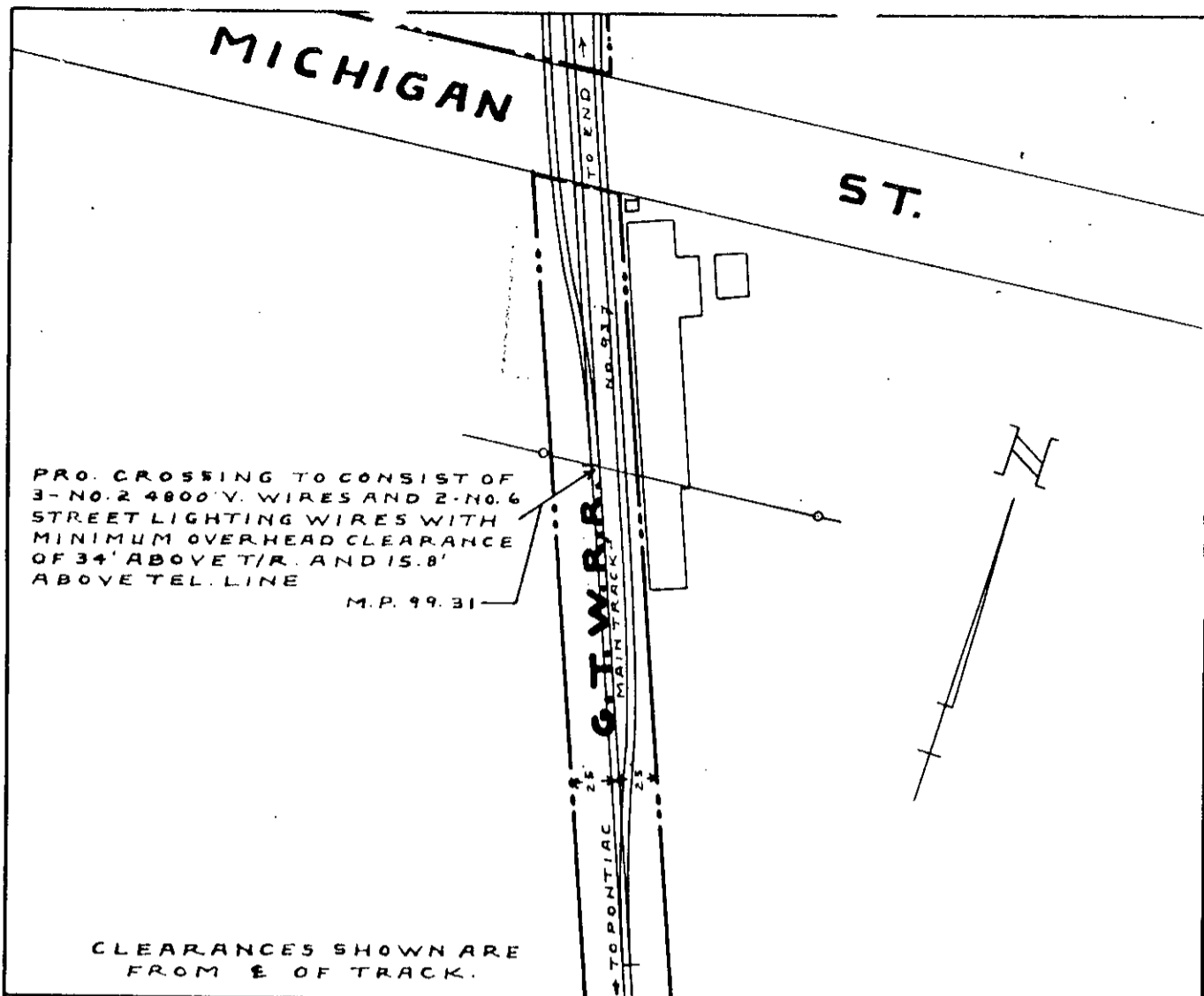
	<u>RR File No.</u>	<u>Section</u>	<u>Pmt or Agrmt No.</u>
<u>Oakland County</u>			
<u>Townships</u>			
Addison	L-147-14	SE 1/4 of 19	P53 21
Addison	L-147-57	SE 1/4 of 19	P515 22
Addison	L-106-10	NW 1/4 of 21	P307 23
Addison	L-106-21	NE 1/4 of 16	P495 24
Addison	L-106-19	SW 1/4 of 2	P459 25
Addison	L-53-27	NE 1/4 of 2	P429 26
Addison	L106-28	**	P544 27
Oxford part ***	L-147-30	****	1222628
Oxford	L-147-38	SE 1/4 of 28	P396 29
Oxford	L-147-11	SW 1/4 of 22	P243 30
Oxford	L-147-31	SE 1/4 of 22	P244 31
Oxford	L-147-19	SE 1/4 of 22	P102 32
Oxford	L-147-39	SE 1/4 of 22	P399 33
Oxford	L-147-40	SE 1/4 of 23	P402 34
Oxford	L-147-44	SE 1/4 of 24	P450 35
Royal Oak	L-068-61	NW 1/4 of 35	P425 36

** (NW and SW 1/4's of 11)

*** Orion Township part sold to Mr. Boyd S. Aldridge in 1987

**** (NE and SE 1/4's of 33)

48020
 RECORDED HIGHWAY TO THE 1987



GRAND TRUNK WESTERN R. R. CO.
 CASS CITY SUBD. DETROIT DIVISION
0.08 MI. S. OF CASEVILLE Station
 HURON COUNTY MICH.

LICENSE
THE DETROIT EDISON COMPANY

SCALE 1" = 100' MAY 15, 1951
 OFFICE OF ASSISTANT ENGINEER DETROIT, MICH.
 L-56-51

BOUNDARIES OF R. R. CO. LAND - - - -
 FACILITY COVERED BY LICENSE - - - -
 DR. R. U. CK. F.W.O.

A. Van Poper
 ASSISTANT ENGINEER

RIGHT OF WAY FILE NO. 7064-J. X X X

CVE-14-

L-30-15

PERMIT NO. 222 under MASTER AGREEMENT dated January 2, 1932

Rental for this Permit:
 \$25.00 for the first year
 \$10.00 per annum thereafter.

Witnesses:

A. Signal
 XX *H. Hedden*
 XX *J. K. Barber*

GRAND TRUNK WESTERN RAILROAD COMPANY-
 BY *[Signature]*
 Its Vice President & General Manager

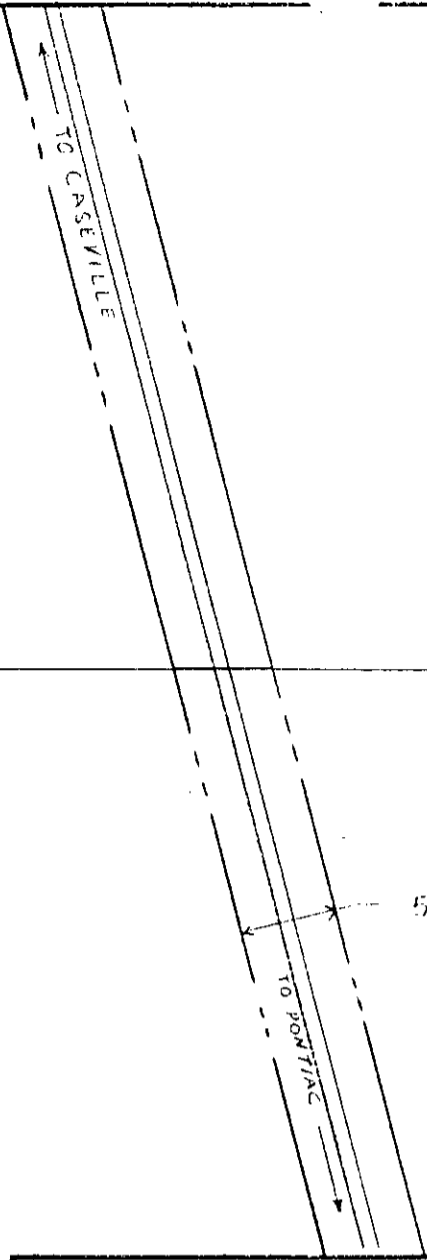
THE DETROIT EDISON COMPANY-
 X BY *Richard J. Taylor*
 Its Right of Way Agent

APPROVED
[Signature]
 City Property and Tax Comm. r.
 G.T.W. RR. CO.

Approved
E. H. [Signature]
 Supt. Communications
 6/29/51

APPROVED
[Signature]
 CHIEF ENGINEER
 G.T.W. RR.

①



SECTION 36
T8N, R1E
ARCADIA TWP.

PROPOSED CROSSING TO CONSIST OF
1 - 120,000 VOLT, 60 CYCLE, 3
PHASE TRANSMISSION CIRCUIT WITH
1 GROUND WIRE. MINIMUM CLEARANCE
OF 54' ABOVE T/R
MILEAGE 36.72
GTM WIRE CROSSING NO. 1884

**GRAND TRUNK WESTERN
RAILROAD COMPANY**

DETROIT DIVISION CASS CITY SUBDIVISION

LUM, LAPEER COUNTY, MICHIGAN

LICENSE

THE DETROIT EDISON COMPANY

PLAN NO. L-49-71 JUNE 25, 19 71

SCALE 1" = 100' FILE NO. 26-23

G. T. W. APPROVALS	
<i>Jnk</i>	LEGAL DEPT. AS TO FORM
<i>WRC</i>	CHIEF ENGR.
<i>M.C.</i>	REAL ESTATE TAX DEPT.
	SUPT. OF COMM.

BOUNDARIES OF G. T. W. R. R. CO. _____

FACILITY COVERED BY LICENSE _____

J.E. Rosenberry
Engineer of Surveys
and Construction

PERMIT NO. 466 under Master Agreement Dated January 2, 1932

L-112-14

RENTAL FOR THIS PERMIT:
\$100.00 for the first year and
\$50.00 Per Annum Thereafter

GRAND TRUNK WESTERN RAILROAD COMPANY,
a Michigan Corporation -

WITNESSES:

Clairne Kujanski

By *J.B. Hollen*
Its - Manager of Real Estate and Tax

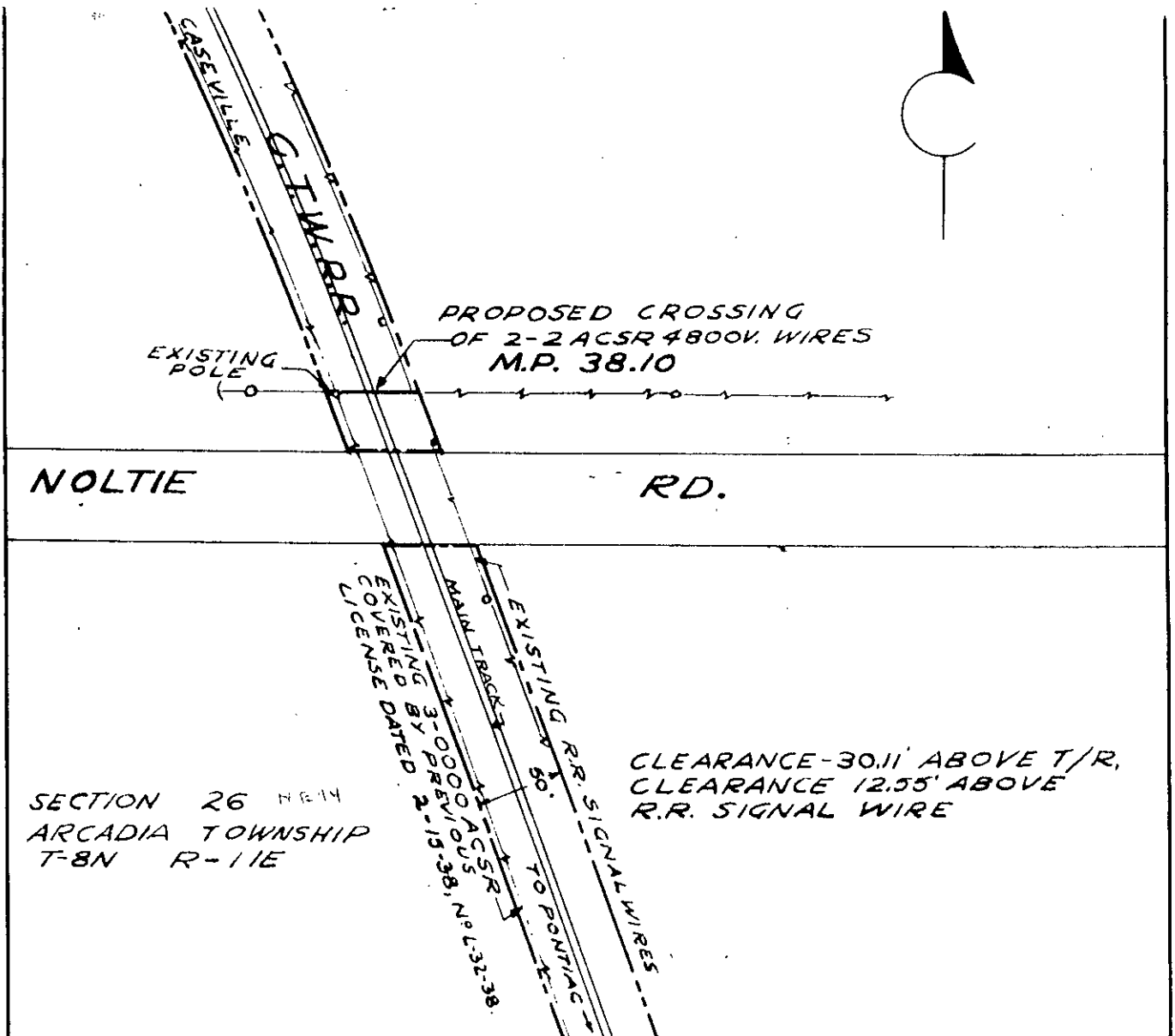
THE DETROIT EDISON COMPANY,
a New York Corporation -

Ivan W. Gamble
IVAN W. GAMBLE

By *W.C. Arnold*
Its -

RECORDED RIGHT OF WAY NO. 9064 5466

2087



GRAND TRUNK WESTERN R.R. CO.
 CASS CITY SUBD. DETROIT DIVISION
 1.20 MILES SOUTH OF LUM
 LAPEER COUNTY MICHIGAN

LICENSE

THE DETROIT EDISON COMPANY

SCALE 1"=100' JUNE 15, 1951
 OFFICE OF ASSISTANT ENGINEER, DETROIT, MICH.
 L-64-51

BOUNDARIES OF R.R. CO. LAND -----
 FACILITIES COVERED BY LICENSE -----

DR. C.T. CH. D.W.

A. Vanderker
 ASSISTANT ENGINEER

ARC I

PERMIT NO. 224 under MASTER AGREEMENT dated January 2, 1932

L-112-8

Rental for this Permit:
 \$25.00 for the first year
 \$10.00 per annum thereafter

Witnesses:

T. G. Rebrick

XX *Jennette K. Barber*

XX *L. S. Hedden*

GRAND TRUNK WESTERN RAILROAD COMPANY-
 BY *[Signature]*
 Its Vice President & General Manager,

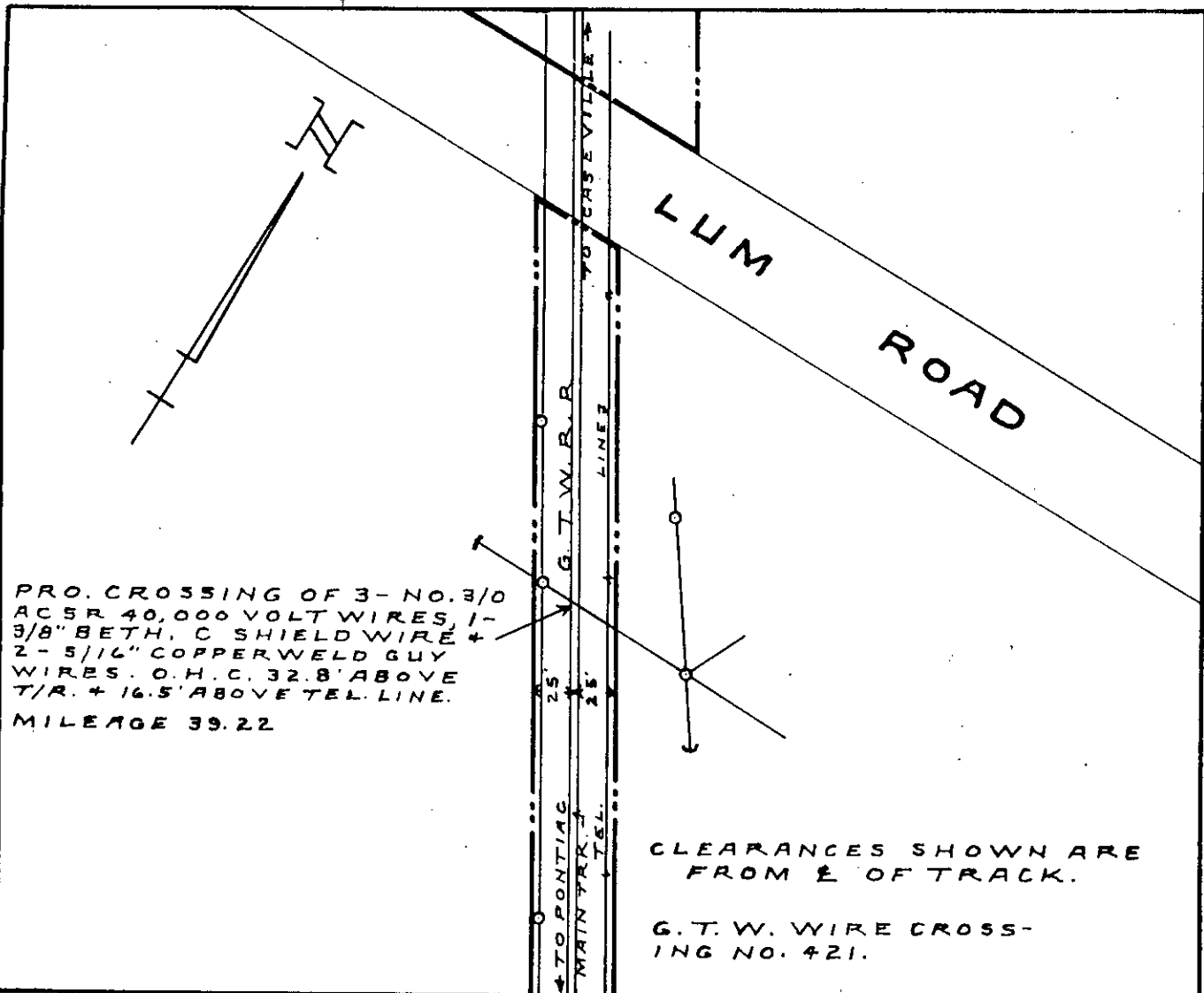
THE DETROIT EDISON COMPANY-
 BY *[Signature]*
 Its Right of Way Agent

APPROVED
[Signature]
 Property and Tax Comm. F.
 G.T.W. RR. CO.

Approved
[Signature]
 Supt. Communications
 7-30-51

RECORDED RIGHT OF WAY NO. 480X

3



GRAND TRUNK WESTERN RAILROAD CO.
 CASS CITY SUBD. DETROIT DIVISION
 LUM
 LAPEER COUNTY MICH.
 LICENSE
 THE DETROIT EDISON COMPANY
 SCALE 1"=100' JAN. 3 1956
 OFFICE OF DIVISION ENGINEER DETROIT MICH.
 L-10-56

BOUNDARIES OF R.R. CO. LAND -----
 FACILITY COVERED BY LICENSE -----

DR. R. U. CK. F.W.O.

A.P. Ray
 DIVISION ENGINEER

RX-3134 (Applicant's Plan)

L-112-10

Arcadia Twp. Sec. 23 SW 14

PERMIT NO. 295 under MASTER AGREEMENT DATED JANUARY 2, 1932

Rental for this Permit:
 \$25.00 for the first year
 \$10.00 per annum thereafter

Witnesses:

Y.S. Holden
H. P. ...

GRAND TRUNK WESTERN RAILROAD COMPANY -
 BY *W. M. ...*
 Its- Property & Tax Commissioner

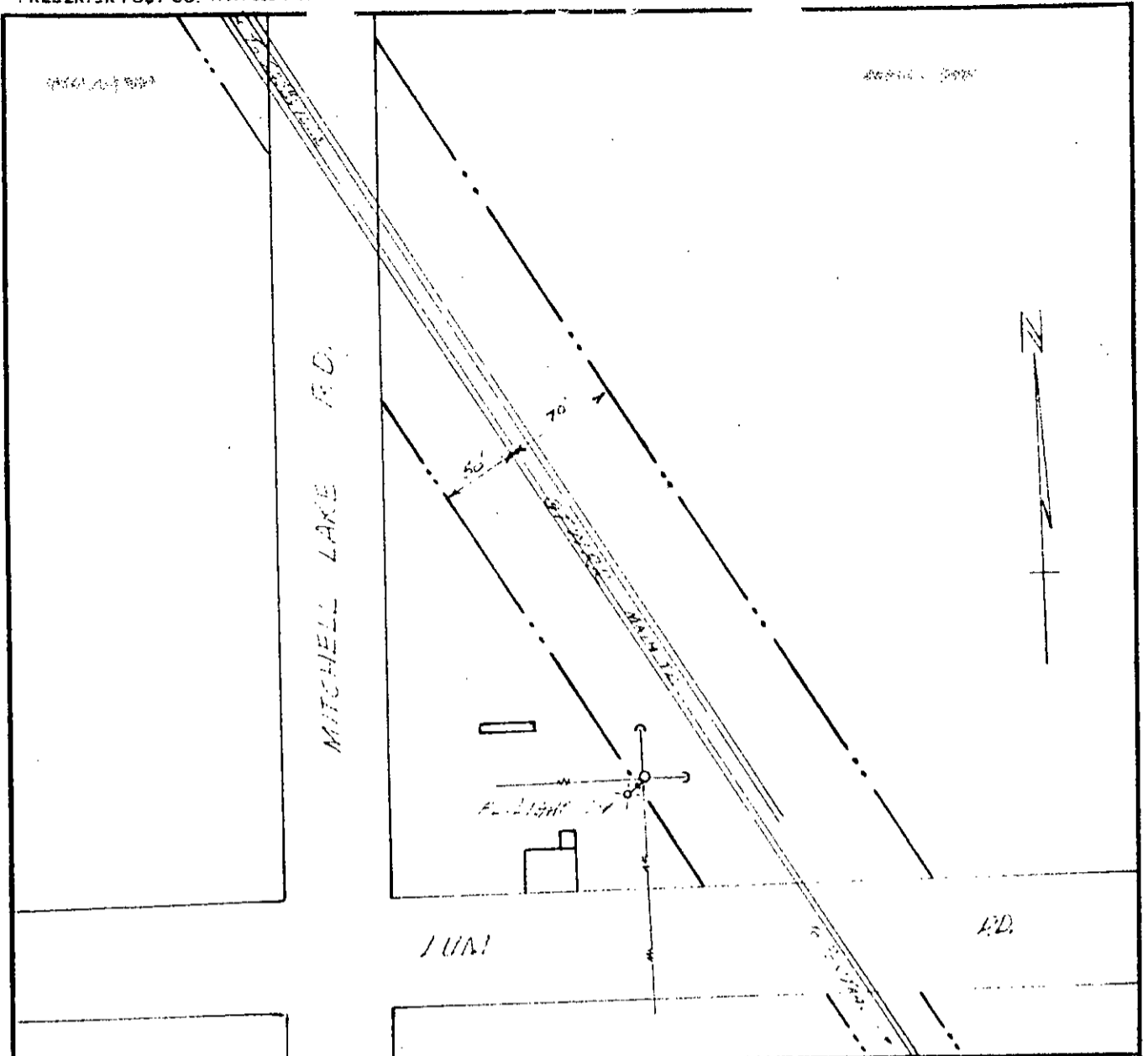
THE DETROIT EDISON COMPANY -
 BY *... H. ...*
 Its-Director-Real Estate and Rights-of-Way Department

APPROVED

A.P. Ray

RIGHT OF WAY FILE NO. 9064-1-1956

RECORDED RIGHT OF WAY NO. 48600



**GRAND TRUNK WESTERN
RAILROAD COMPANY**

Detroit DIVISION Cass City SUBDIVISION
Lum, Lapeer County, Michigan
 License

DETROIT EDISON COMPANY
 OFFICE OF DIVISION ENGINEER
Detroit MICHIGAN

PLAN NO. L-104-62 November 1, 1962
 SCALE 1" - 100' FILE NO. 26-15

BOUNDARIES OF G. T. W. R. R. CO.
 Facility covered by license
 Dr. J.C. CR. RTH

R. Haggerston
 DIVISION ENGINEER

PERMIT NO. 365 under Master Agreement dated January 2, 1932.

L-112-12

RENTAL FOR THIS PERMIT:
 \$25.00 for the first year and
 \$10.00 per annum thereafter.

Witnesses:

Howard L. Tilk

GRAND TRUNK WESTERN RAILROAD COMPANY -
 By *[Signature]*
 Its Real Estate & Tax Commissioner

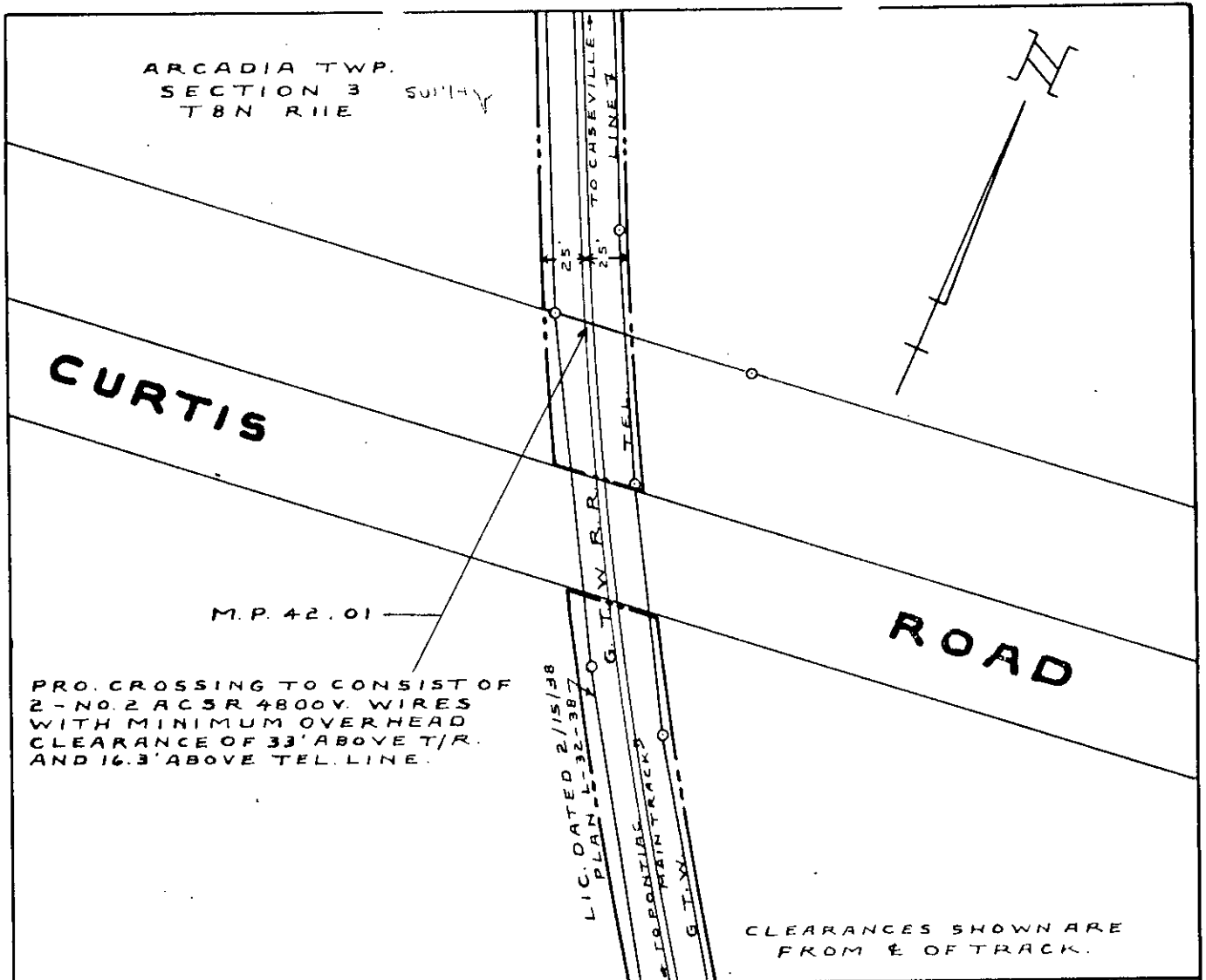
THE DETROIT EDISON COMPANY -
 By *[Signature]*
 Its RICHARD H. TAYLOR, DIRECTOR
 REAL ESTATE AND RIGHTS-OF-WAY DEPARTMENT

G.T.W. APPROVALS	
<i>[Signature]</i>	LEGAL DEPT. AS TO FORM
<i>[Signature]</i>	CHIEF ENGR.
<i>[Signature]</i>	REAL ESTATE & TAX DEPT.
<i>[Signature]</i>	SUPT. OF CONSTRUCTION

Ivan W. Gangle
 IVAN W. GANGLE

RECORDED RIGHT OF WAY NO. L-104-62

(5)



RIGHT OF WAY FILE NO. 9064 P213

GRAND TRUNK WESTERN R. R. CO.
 CASS CITY SUBD. DETROIT DIVISION
0.48 MI. S. OF KING'S MILL
 LAPEER COUNTY MICH.

LICENSE
THE DETROIT EDISON COMPANY

SCALE 1" = 100'
 OFFICE OF ASSISTANT ENGINEER DETROIT, MICH.
 L-104-50

BOUNDARIES OF R. R. CO. LAND
 FACILITY COVERED BY LICENSE
 DR. R. U. CK. E & B.

Allen Pipes
 ASSISTANT ENGINEER

ARC-14 0

L-100-5

PERMIT NO. 213 under MASTER AGREEMENT dated January 2, 1932

Rental for this Permit:
 \$25.00 for the first year ✓
 \$10.00 per annum thereafter ✓

Witnesses:
T. T. Debrick

XX *W. B. Haddon*

XX *Jennette K. Butler*

GRAND TRUNK WESTERN RAILROAD COMPANY-
 BY *[Signature]*
 Its Vice President & General Manager.

THE DETROIT EDISON COMPANY-
 BY *[Signature]*
 Its Right of Way Agent

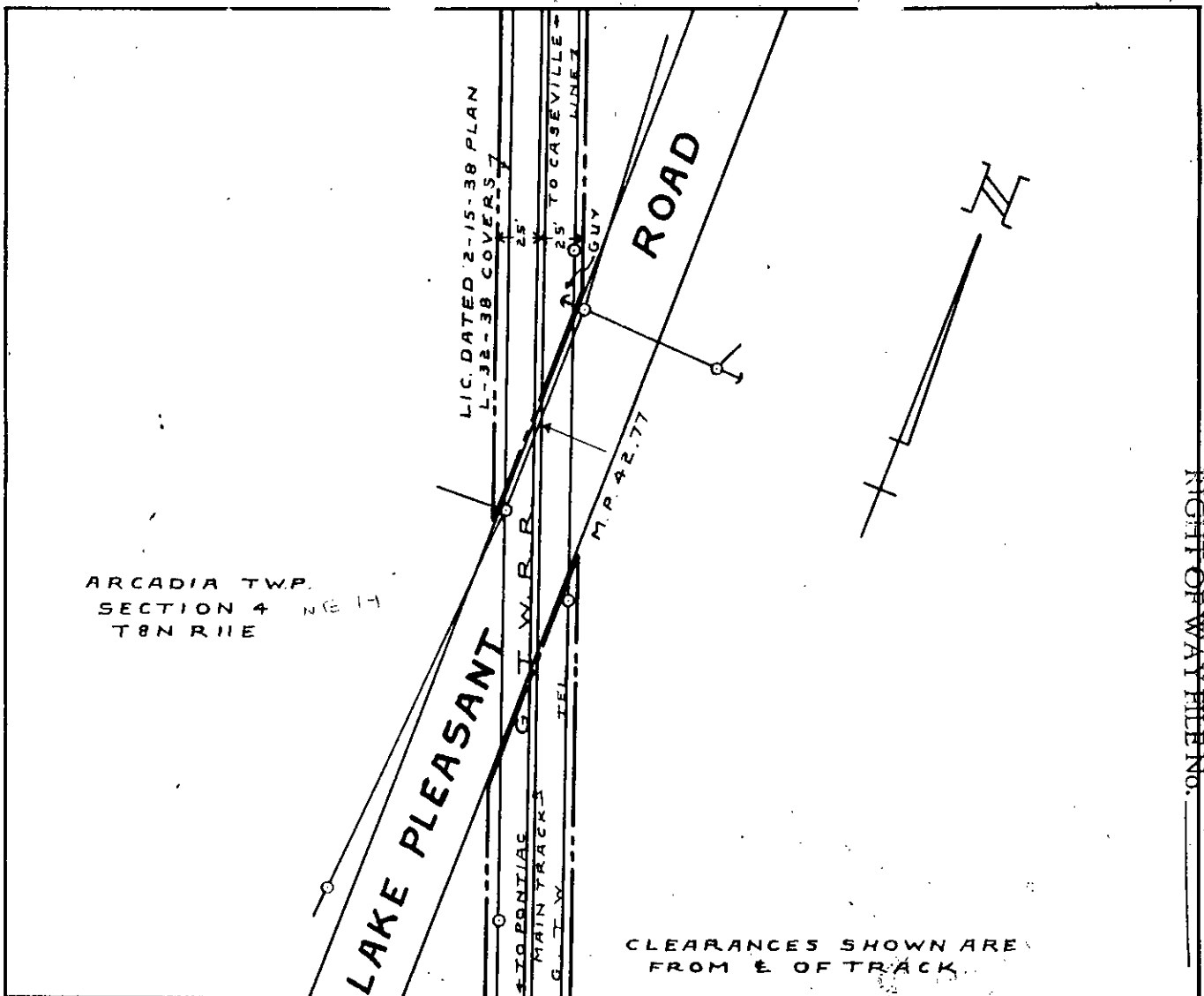
APPROVED *[Signature]*
 Property & Tax Administrator

Approved *[Signature]*
 Supt. Communications
 10/27/58

APPROVED *[Signature]*
 CHIEF ENGINEER

RECORDED LIGHT OF WAY NO. 48026

(6)



ARCADIA TWP.
SECTION 4 NE 14
T8N R11E

CLEARANCES SHOWN ARE
FROM E. OF TRACK

RIGHT OF WAY FILE NO. 9067 P.186

GRAND TRUNK WESTERN R. R. CO.
CASS CITY SUBD. DETROIT DIVISION
0.28 MI. N. OF KINGS MILL
LAPEER COUNTY MICH.

LICENSE
DETROIT EDISON CO.

SCALE 1" = 100' APRIL 1, 1949
OFFICE OF ASSISTANT ENGINEER DETROIT, MICH.
L-27-49

BOUNDARIES OF R. R. CO. LAND
FACILITIES COVERED BY LICENSE

DR. R. U. CK. F. W. O.

ASSISTANT ENGINEER

PERMIT NO. 186 under MASTER AGREEMENT dated January 2, 1932.

Rental for this Permit - \$1.00 per annum.

Witnesses:

XX

XX

GRAND TRUNK WESTERN RAILROAD COMPANY-
BY
Its Vice President & General Manager

THE DETROIT EDISON COMPANY-
BY
Its Right of Way Agent

APPROVED

PROPERTY TAX COMMISSION

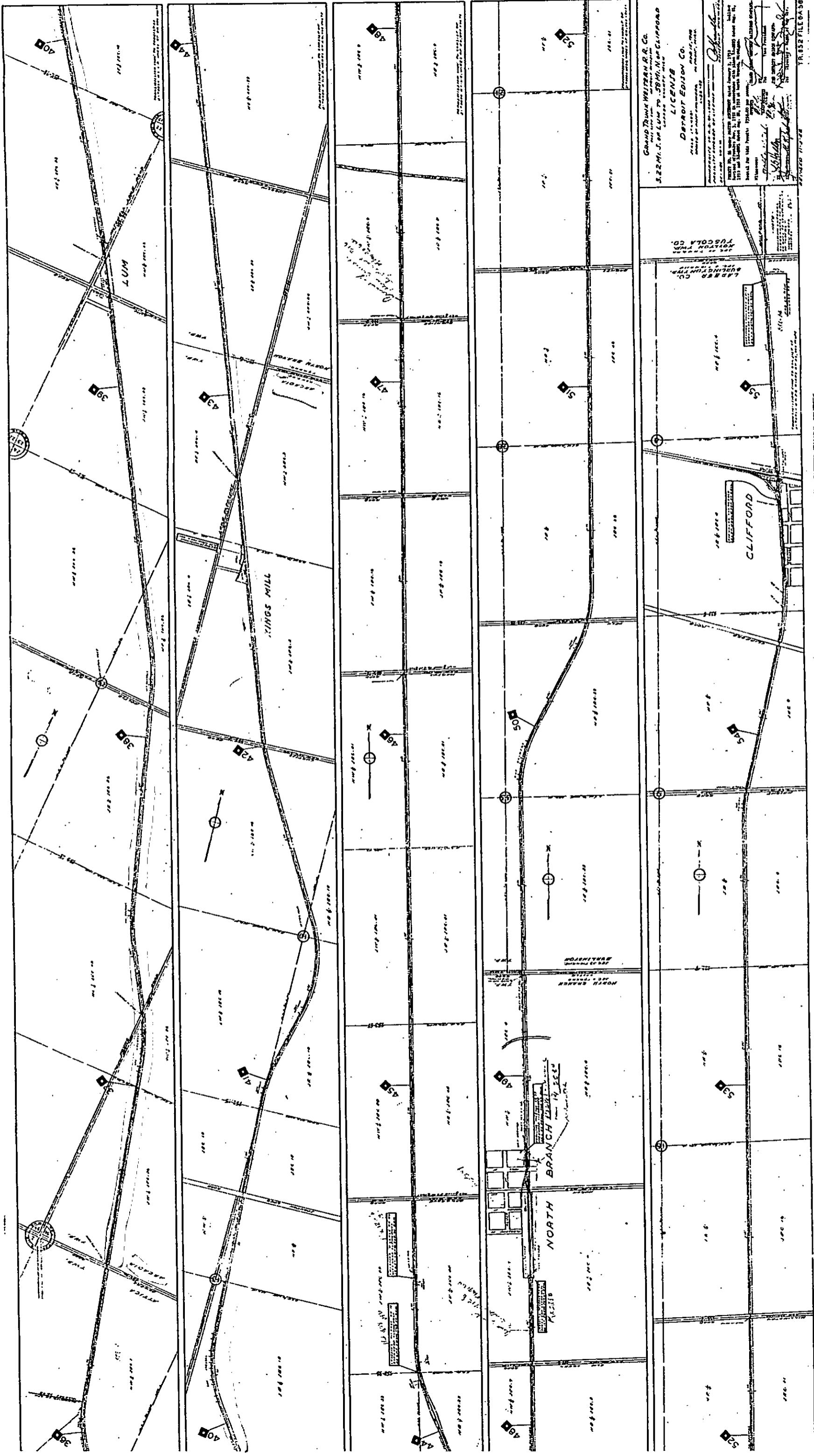
Approved
E. L. G.
Supt. Communications
3/31/49

APPROVED

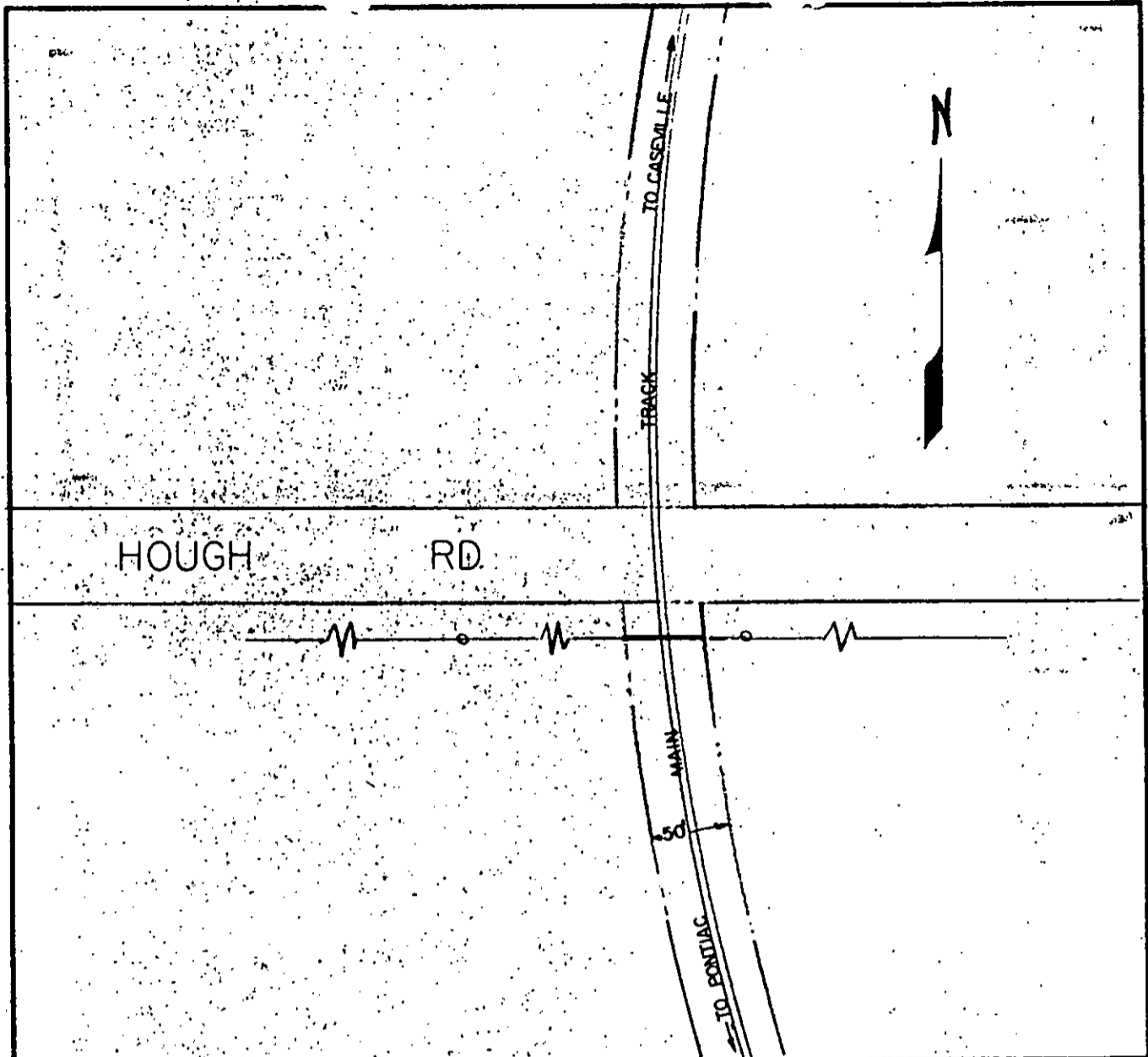
CHIEF ENGINEER
G.T.W. RR.

(8)

RECORDED IN THE OFFICE OF THE CLERK OF THE DISTRICT COURT OF THE CITY OF DETROIT, MICH. NO. 48070



19
 20
 21
 22
 23
 24
 25
 26
 27
 28
 29
 30
 31
 32
 33
 34
 35
 36
 37
 38
 39
 40
 41
 42
 43
 44
 45
 46
 47
 48
 49
 50
 51
 52
 53
 54
 55
 56
 57
 58
 59
 60
 61
 62
 63
 64
 65
 66
 67
 68
 69
 70
 71
 72
 73
 74
 75
 76
 77
 78
 79
 80
 81
 82
 83
 84
 85
 86
 87
 88
 89
 90
 91
 92
 93
 94
 95
 96
 97
 98
 99
 100



Overhead wire crossing to consist of three 3/0 ACSR 13,200 volt wires with a minimum overhead clearance of 30.3' and one 1/0 ACSR 0-750 volt wires with a minimum overhead clearance of 27'3" at M.P. 23.90.

Wire Crossing No. 2440

Prev. Approved by Law Dept.

G. T. W. APPROVALS	
<i>P.A.M.</i>	LEGAL DEPT. AG TO FORM
<i>F.J.S.</i>	CHIEF ENCR.
<i>V.L.B.</i>	REAL ESTATE TAX DEPT.
	ENGR. OF CONCR.

ANY CLEARANCES SHOWN ARE FROM CENTERLINE OF TRACK, UNLESS OTHERWISE NOTED.

GRAND TRUNK WESTERN RAILROAD COMPANY
 DETROIT DIVISION CASS CITY SUBDIVISION
 DRYDEN, OAKLAND COUNTY, MICHIGAN

L I C E N S E
 DETROIT EDISON COMPANY

OFFICE OF ENGINEER SURVEYS & CONSTRUCTION
 PONTIAC, MICHIGAN

PLAN NO. L-58-82 _____ May 24, 19 62
 SCALE 1"-100' FILE NO. 26-5

BOUNDARIES OF G. T. W. R. R. CO. _____

FACILITIES TO BE COVERED BY LICENSE _____

PERMIT NO. 520 Under Master Agreement dated January 2, 1932

W. L. Masters
 Engineer of Surveys and Construction

L-53-31

RENTAL FOR THIS PERMIT:

\$250.00 for the period June 8, 1982 through December 31, 1982
 \$50.00 per annum thereafter.

Witnesses:

E. A. Berrington

GRAND TRUNK WESTERN RAILROAD COMPANY, a Michigan Corporation -

By *[Signature]*
 Its - Manager of Real Estate & Tax

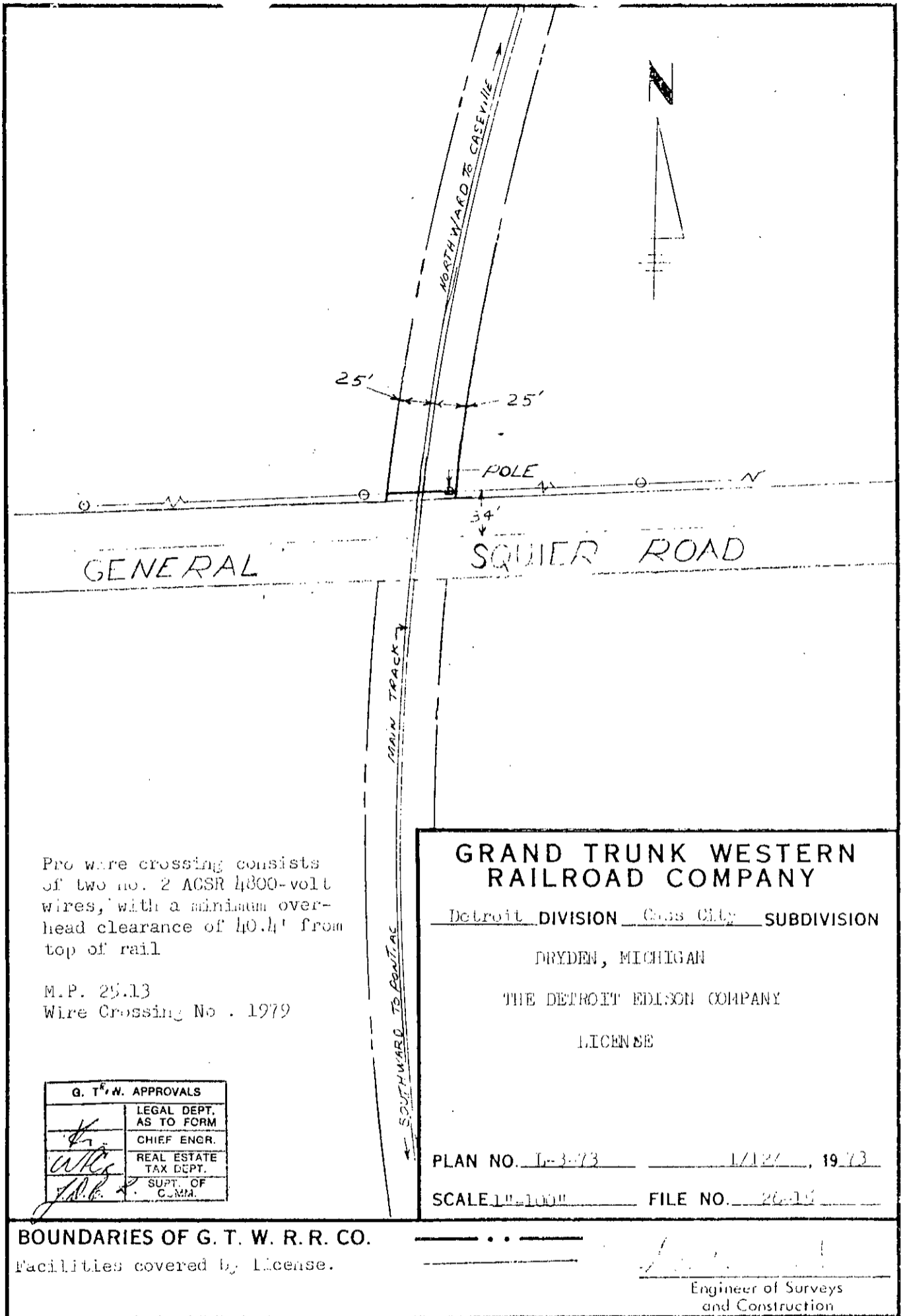
THE DETROIT EDISON COMPANY, a Michigan Corporation -

XX *Sharon L. Soundart*
 Sharon L. Soundart

By X *[Signature]*

ROBERT R. TEWKSBURY, DIRECTOR
 Real Estate and Rights of Way Dept.

RECORDED RIGHT OF WAY NO. 9064 49520 450X



Pro wire crossing consists of two no. 2 ACSR 4800-volt wires, with a minimum overhead clearance of 40.4' from top of rail

M.P. 25.13
Wire Crossing No. 1979

G. T. W. APPROVALS	
<i>[Signature]</i>	LEGAL DEPT. AS TO FORM
<i>[Signature]</i>	CHIEF ENGR.
<i>[Signature]</i>	REAL ESTATE TAX DEPT.
<i>[Signature]</i>	SUPT. OF C.O.M.M.

GRAND TRUNK WESTERN RAILROAD COMPANY

Detroit DIVISION Cass City SUBDIVISION

DRYDEN, MICHIGAN

THE DETROIT EDISON COMPANY

LICENSE

PLAN NO. L-3-73 1/12/73 1973

SCALE 1"=100" FILE NO. 26-15

BOUNDARIES OF G. T. W. R. R. CO.

Facilities covered by License.

Engineer of Surveys
and Construction

PERMIT NO. 479 under Master Agreement dated January 2, 1932

L-53-30

RENTAL FOR THIS PERMIT:
\$135.00 for the first year and
\$35.00 Per Annum Thereafter

Witnesses:

[Signature]

XX *[Signature]*
W. C. ARNOLD

GRAND TRUNK WESTERN RAILROAD COMPANY,
a Michigan Corporation -

By *[Signature]*
Its - Manager of Real Estate and Tax

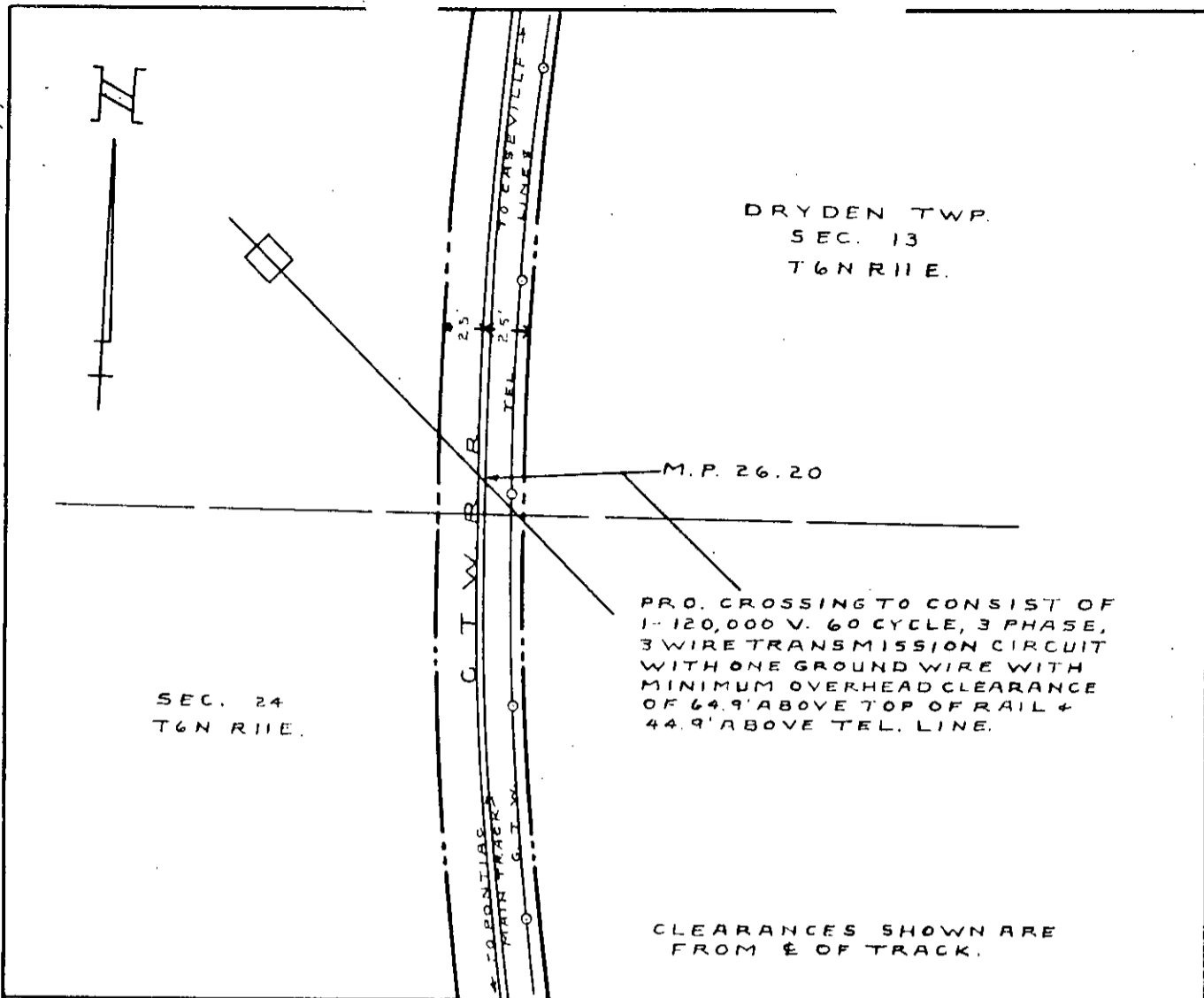
THE DETROIT EDISON COMPANY,
a New York and a Michigan Corporation -

By X *[Signature]*
Its - W. C. ARNOLD, DIRECTOR
Real Estate and Rights of Way Dept.

RECORDED RIGHT OF WAY NO. 480297644 7999

RIGHT OF WAY ETC. 9064-P174

RIGHT OF WAY ETC. 9064-P174



CLEARANCES SHOWN ARE FROM E OF TRACK.

GRAND TRUNK WESTERN R. R. CO.
 CASS CITY SUBD. DETROIT DIVISION
1.08 MI. S. OF DRYDEN
 LAPEER COUNTY MICH.
LICENSE
DETROIT EDISON CO.

SCALE 1" = 100'
 OFFICE OF ASSISTANT ENGINEER
 L-92-48
 AUGUST 2, 1948
 DETROIT, MICH.

BOUNDARIES OF R. R. CO. LAND ---
 FACILITY COVERED BY LICENSE ==

DR. RUCK F.W.O.

A. Van Pelt
 ASSISTANT ENGINEER

DRY. F-62

PERMIT NO. 174 under MASTER AGREEMENT dated January 2, 1932

Rental for this Permit - \$1.00 per annum.

Witnesses:

W. C. Croney

GRAND TRUNK WESTERN RAILROAD COMPANY-
 By *[Signature]*
 Its Vice President & General Manager

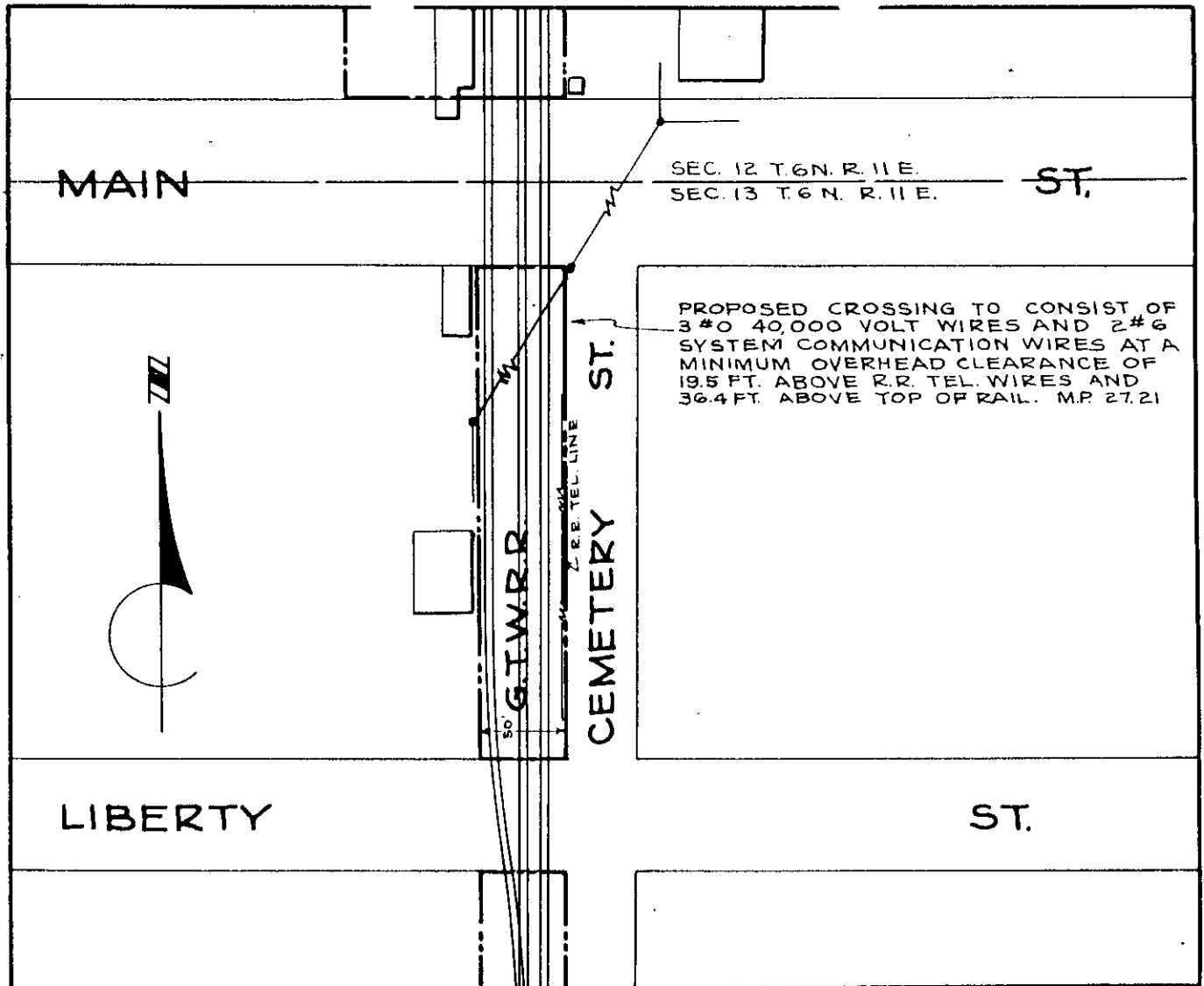
THE DETROIT EDISON COMPANY-
 By *[Signature]*
 Its Right of Way Agent

Joseph L. Brandon
Hennette K. Bulter

APPROVED
[Signature]
 CHIEF ENGINEER
 G.T.W. RR.

RECORDED RIGHT OF WAY NO. 4802

(2)



SEC. 12 T.6N. R. 11E.
 SEC. 13 T.6N. R. 11E.

PROPOSED CROSSING TO CONSIST OF
 3 #0 40,000 VOLT WIRES AND 2 #6
 SYSTEM COMMUNICATION WIRES AT A
 MINIMUM OVERHEAD CLEARANCE OF
 19.5 FT. ABOVE R.R. TEL. WIRES AND
 36.4 FT. ABOVE TOP OF RAIL. M.P. 27.21

GRAND TRUNK WESTERN R.R. CO.
 CASS CITY SUBD. DETROIT DIVISION

DRYDEN
 LAPEER COUNTY MICHIGAN

LICENSE
THE DETROIT EDISON COMPANY

SCALE: 1" = 100'
 OFFICE OF ASSISTANT ENGINEER NOV. 1, 1951
 DETROIT, MICH.
 L-127-51

BOUNDARIES OF R.R. CO. LAND -----
 FACILITIES COVERED BY LICENSE -----
 DR. D.W. CH. F.W.O. A. Van Pelt
 ASSISTANT ENGINEER

RIGHT OF WAY FILE NO. 9064 (Jan 14) # 230 CROSSING OF R.R. TO TRUCK CO.

DRY-44

PERMIT NO. 230 under MASTER AGREEMENT dated January 2, 1932

L-53-16

Rental for this Permit:
 \$25.00 for the first year
 \$10.00 per annum thereafter

Witnesses:
[Signature]

GRAND TRUNK WESTERN RAILROAD COMPANY--
 BY [Signature]
 Its Vice President

XX Jeanette K. Beber
 XX [Signature]

THE DETROIT EDISON COMPANY--
 BY [Signature]
 Its Right of Way Agent

APPROVED [Signature] APPROVED [Signature]
 Property and Tax Commr. G.T.W. RR. CO. CHIEF ENGINEER G.T.W. RR. GENERAL MANAGER

(13)

PERMIT NO. 234 under MASTER AGREEMENT dated January 2, 1932

Rental for this Permit:
 \$25.00 for the first year
 \$10.00 per annum thereafter

Witnesses:

BY James H. K. Jenkins APPROVAL
 GENERAL MANAGER APPROVED
 CHIEF ENGINEER APPROVED
 APPROVED AND TAX COMMISSIONER APPROVED

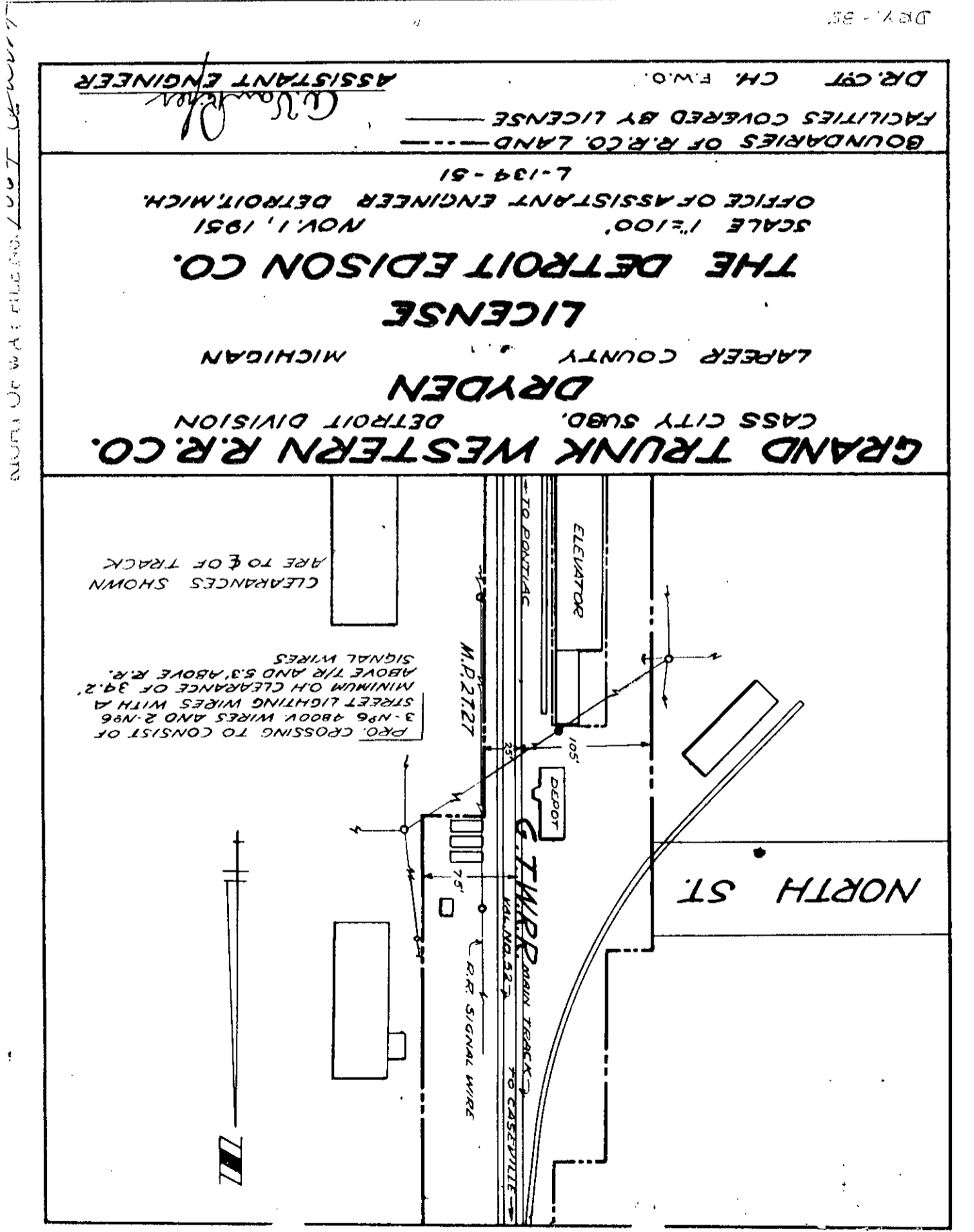
BY W. H. Hadden
 Vice President

BY [Signature] Its Right of Way Agent

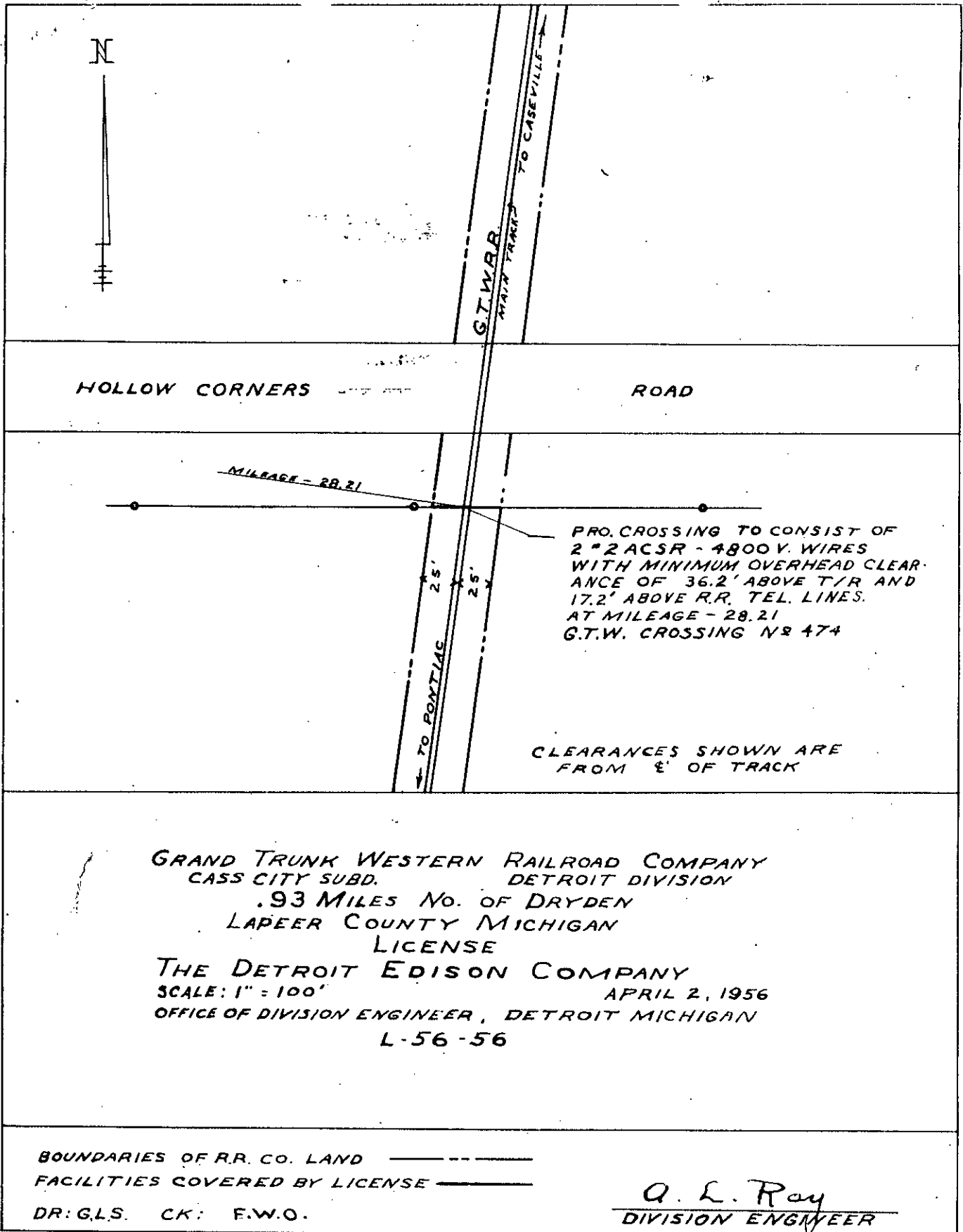
THE DETROIT EDISON COMPANY-

GRAND TRUNK WESTERN RAILROAD COMPANY-

L-53-17



RECEIVED BY THE DETROIT EDISON COMPANY NOV 1 1931



RIGHT OF WAY FILE NO. 7664 Route 1 #274

Dryden Twp. Sec. 12, NW 1/4

L-53-19

PERMIT NO. 298 under MASTER AGREEMENT DATED Jan. 2nd, 1932

RX 3204

RENTAL FOR THIS PERMIT:
 \$25.00 for the first year
 \$10.00 per annum thereafter

Witnesses:

Jane W. Gamble
W. B. Hadden
J. M. Richardson

GRAND TRUNK WESTERN RAILROAD COMPANY -
 BY A. W. Hankinson
 Its- Property & Tax Commissioner

THE DETROIT EDISON COMPANY -
 BY Richard H. Taylor
 Its- ~~Director~~

RICHARD H. TAYLOR, DIRECTOR
 REAL ESTATE AND RIGHTS-OF-WAY DEPARTMENT

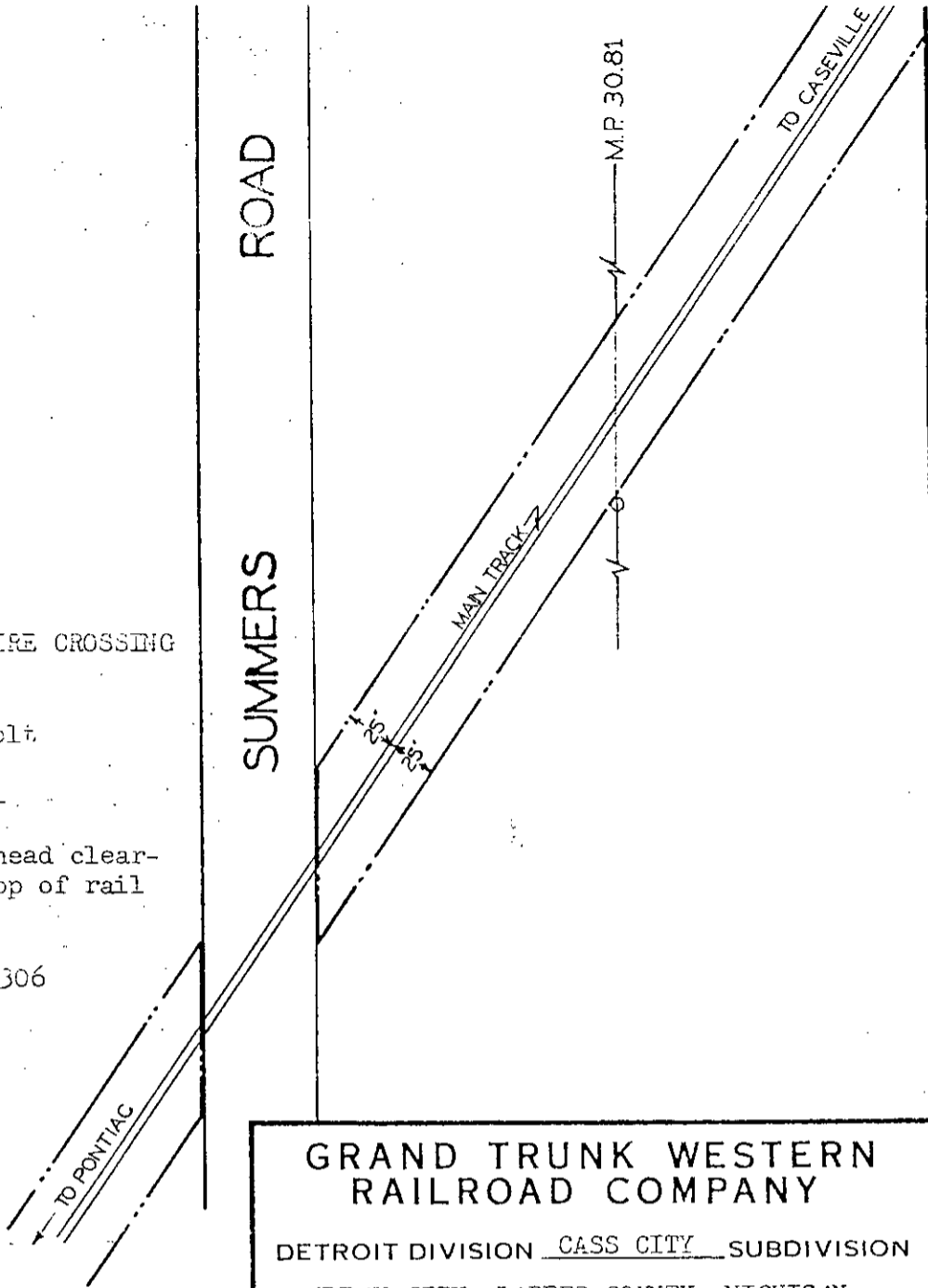
25/7/56
 J. M. Richardson
 Supt. Charge
 G.T.W. RR. CO.

20874
 G.T.W. RR. CO.

15



SUMMERS ROAD



PROPOSED OVERHEAD WIRE CROSSING TO CONSIST OF:

3 - 2 ACSR 13,200 volt.

1 - 1/0 ACSR neutral

With a minimum overhead clearance of 29' above top of rail at M.P. 30.81

Wire Crossing No. 2306

G. T. W. APPROV-LS	
<i>P.A.M.</i>	LEGAL DEPT. AS TO FORM
<i>J.B.S.</i>	CHIEF ENGR.
<i>J.D.B.</i>	REAL ESTATE TAX DEPT.
	SUPT. OF COMM.

Prev. approved by Law Department.

ANY CLEARANCES SHOWN ARE FROM CENTERLINE OF TRACK, UNLESS OTHERWISE NOTED.

GRAND TRUNK WESTERN RAILROAD COMPANY

DETROIT DIVISION CASS CITY SUBDIVISION
 TMLAY CITY, LAPEER COUNTY, MICHIGAN

L I C E N S E

THE DETROIT EDISON COMPANY

OFFICE OF ENGINEER SURVEYS & CONSTRUCTION
 PONTIAC, MICHIGAN

PLAN NO. L-105-79 October 2, 1979
 SCALE 1"=100' FILE NO. 27-6

BOUNDARIES OF G. T. W. R. R. CO. _____

FACILITY COVERED BY LICENSE _____

W. L. Masten
 Engineer of Surveys and Construction

SECURED RIGHTS OF WAY NO. 48070

PERMIT NO. 235 (Revised) under Master Agreement dated January 2, 1932. L-93-56

RENTAL FOR THIS PERMIT:

\$200.00 for the period October 15, 1979 to December 31, 1980.
\$50.00 per annum thereafter.

Witnesses:

Domen A. Gasparella

GRAND TRUNK WESTERN RAILROAD COMPANY,
a Michigan Corporation -

By *S. J. [Signature]*
Its - Manager of Real Estate & Tax

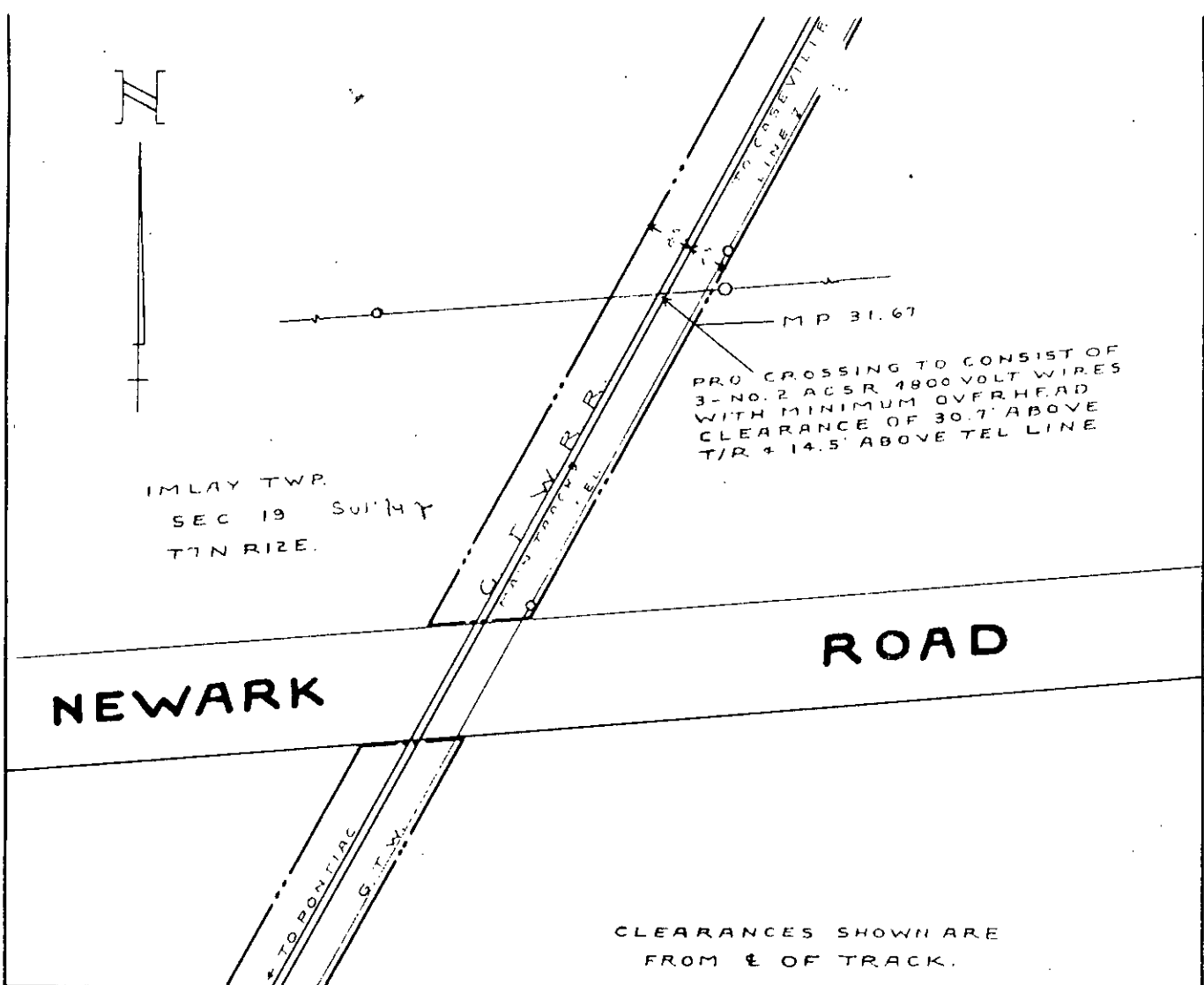
XX *W. L. [Signature]*

THE DETROIT EDISON COMPANY,
a Michigan Corporation -

By X *[Signature]*
Its -

R. B. Tewksbury, Director Real Estate and Rights of Way Dept.

32769



RIGHT OF WAY FILE NO. 9064 7169

GRAND TRUNK WESTERN R. R. CO.
 CASS CITY SUBD DETROIT DIVISION
1.90 MI. S. OF IMLAY CITY
 LAPEER COUNTY MICH
LICENSE
DETROIT EDISON CO.
 SCALE 1" = 100' MAY 15, 1948
 OFFICE OF ASSISTANT ENGINEER DETROIT, MICH
 L-59-48

BOUNDARIES OF R. R. CO LAND -----
 FACILITY COVERED BY LICENSE =====
 DR P. U. CK. F.W.O. A. Van Puffer
ASSISTANT ENGINEER.

INCL 16

PERMIT NO. 169 under MASTER AGREEMENT dated January 2, 1932

Rental for this Permit - \$1.00 per annum.

Witnesses:

T. T. Rebrick
 XX W. L. Brundson
 XX J. K. Bachman

GRAND TRUNK WESTERN RAILROAD COMPANY-
 By [Signature]
 Its Vice President & General Manager
 THE DETROIT EDISON COMPANY-
 By [Signature]
 Its Right of Way Agent

APPROVED
[Signature]
 BY DIVISION & TEL SUPERVISOR

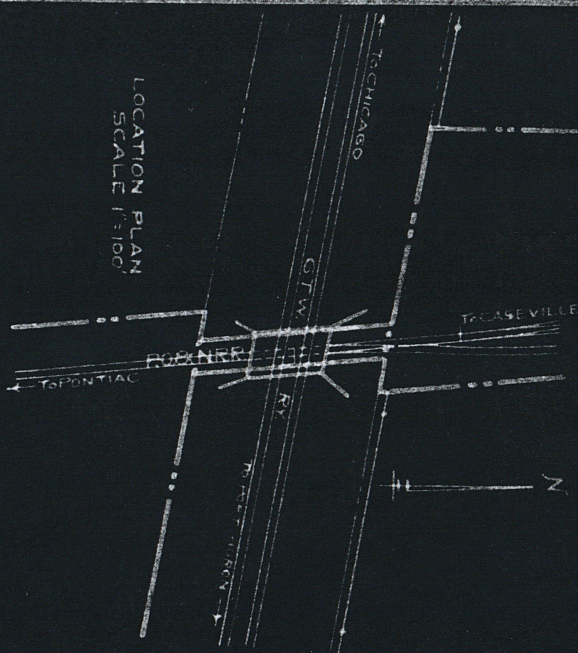

Approved
E. L. Grunwaldt
 Chief, Communications

APPROVED
[Signature]
 CHIEF ENGINEER
 G.T.W. 5/16/48

RECORDED RIGHT OF WAY NO. 48020

②

6080



DATA	
A	POLES 50x45 IDAHO CEDAR
B	GUTS 1/2 DOUBLE STRANDED GALV STEEL - 2
C	ANG RODS 1 1/2" 3600 LBS V STEEL - 2 PER GUT
D	ANCHORS NONE
E	CROSS ARMS 11x4 1/2 x 16 IN DOUGLAS FIR - DOUBLE 25 FT PILE
F	PINS 1 1/2 x 1 1/2 x 10 1/2 IN L O C U S T STEEL BOLTED
G	INSULATORS 10 B 7 1/2 x 3 1/2 x 2 1/2 IN 7 FOR COLLAIN PIN TYPE I.E.R.
H	WIRES 770-A 5 1/4 MFC HO DRAWN STRANDED BARE COPPER ONE 2300 C NONE 4400
I	VOLTAGE NONE
J	SUB STRAND NONE
K	CABLE NONE
L	CABLE RINGS NONE
M	MAX POT IN VOLTAGE BETWEEN WIRES
N	MAX CURRENT IN AMPS TO BE TRANS.
O	FLASH OVER TEST

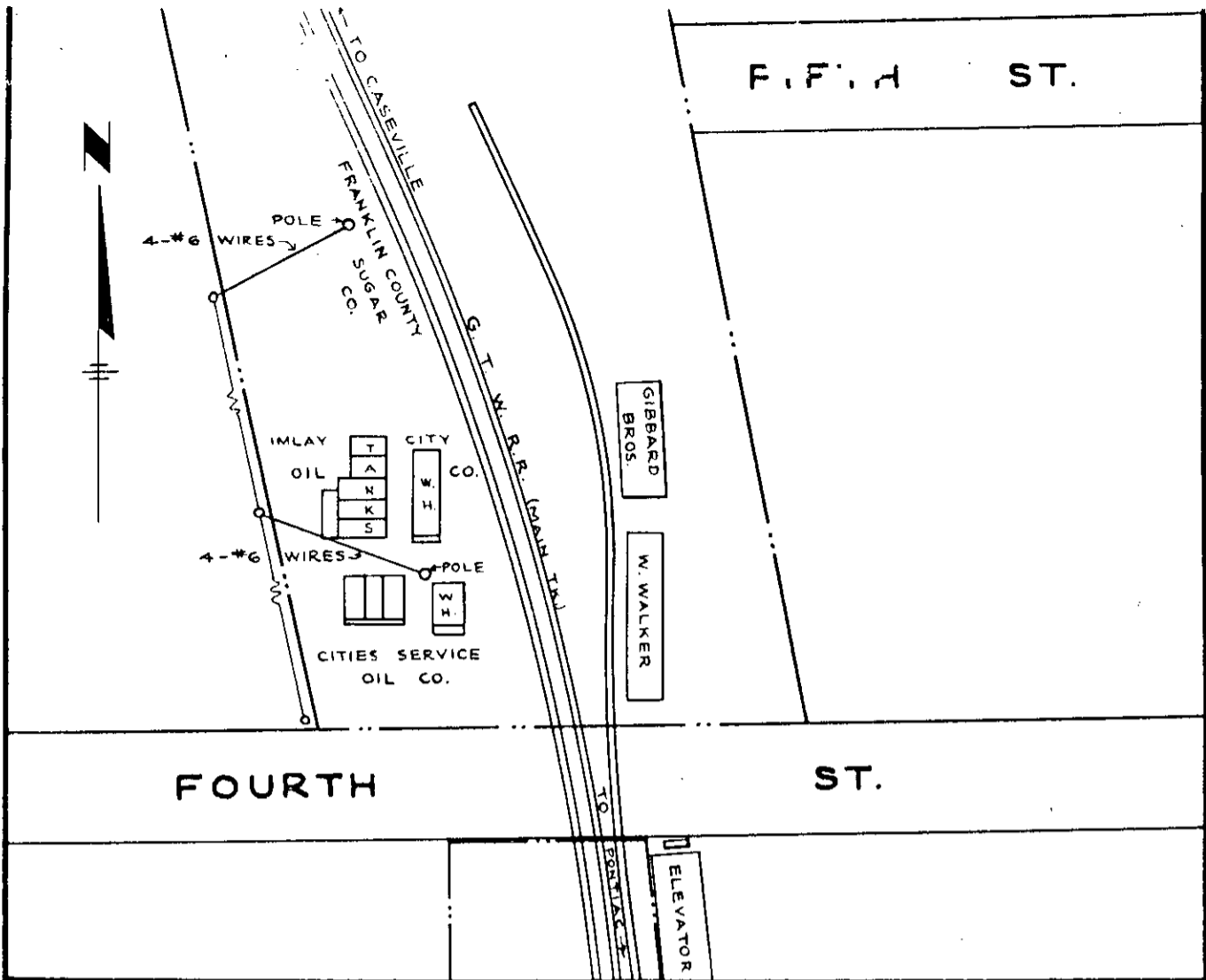
PONTIAC OXFORD & NORTHERN RAILROAD COMPANY
 CASS CITY SUBDIVISION
 IMLAY CITY MICHIGAN
 LAPEER COUNTY
 LICENSE
 THE DETROIT EDISON COMPANY
 OFFICE OF ASSISTANT ENGINEER
 SCALES AS SHOWN
 L-61-25
 DURAND MICHIGAN
 JUNE 1 1925

BOUNDARIES OF P.O.B. N.R.R. CO'S LAND
 ASSISTANT ENGINEER

THIS IS THE PLAN REFERRED TO IN THE
 License
 HERETO ANNEXED
 DATED first DAY OF June, 1925

DETROIT EDISON COMPANY
 By *Wm. A. Durand*
 Its Vice President
 WITNESS *Wm. A. Durand*
Wm. A. Durand

RECORDED RIGHT OF WAY IN 48087



GRAND TRUNK WESTERN R.R. CO.
 CASS CITY SUBD. DETROIT DIVISION
IMLAY CITY
 LAPEER COUNTY MICHIGAN
LICENSE
DETROIT EDISON CO.
 SCALE: 1" = 100' OCT. 1, 1946
 OFFICE OF ASSISTANT ENGINEER DETROIT, MICH.
 L-109-46

BOUNDARIES OF R.R. CO. LAND _____
 FACILITIES COVERED BY LICENSE _____
 DR. N.A. CH. R. D.

A. Van Pipher
 ASSISTANT ENGINEER

PERMIT No. 147 under MASTER AGREEMENT dated January 2, 1932

Rental for this Permit - \$1.00 per annum

Witnesses

E. E. Bantz
James W. Gamble
J. H. Shillie

GRAND TRUNK WESTERN RAILROAD COMPANY -
 By *[Signature]*
 Its Vice President & General Manager


THE DETROIT EDISON COMPANY -
 By *[Signature]*
 Its *[Signature]*

APPROVED
[Signature]
 CHIEF ENGINEER
 G.T.W. RR.

APPROVED
[Signature] *J. B. MacBryde*
 By a Tax Commissioner Supv. By. Tele. Service

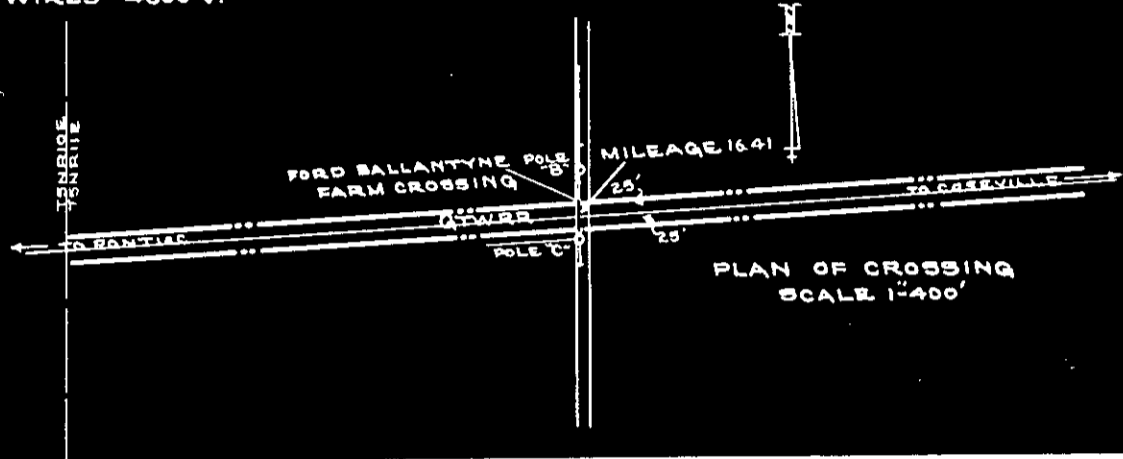
19

RECORDED RIGHT OF WAY NO. 48020



PROFILE OF CROSSING
 LOOKING EASTERLY
 SCALE 1"=50'
 DIMENSIONS TAKEN ALONG & CROSSING

DATA
 2 WIRES - 4800 V.



PLAN OF CROSSING
 SCALE 1"=400'

GRAND TRUNK WESTERN RAILROAD COMPANY
 CASS CITY SUBDIVISION DETROIT DIVISION
 2.49 MILES NORTH OF OXFORD MICHIGAN
 OAKLAND COUNTY
 LICENSE
 DETROIT EDISON COMPANY
 OFFICE OF ASSISTANT ENGINEER DURAND MICHIGAN
 SCALE AS SHOWN January 2, 1932
 L-79-31

BOUNDARIES OF GTWRRCo PROPERTY

W. J. ...
 ASSISTANT ENGINEER

PERMIT NO. 53 under MASTER AGREEMENT, dated January 2, 1932.

Rental per annum for this Permit - \$1.00

Witnesses
H. B. ...

GRAND TRUNK WESTERN RAILROAD COMPANY -
 By *C. J. ...*
 Its Vice President and General Manager

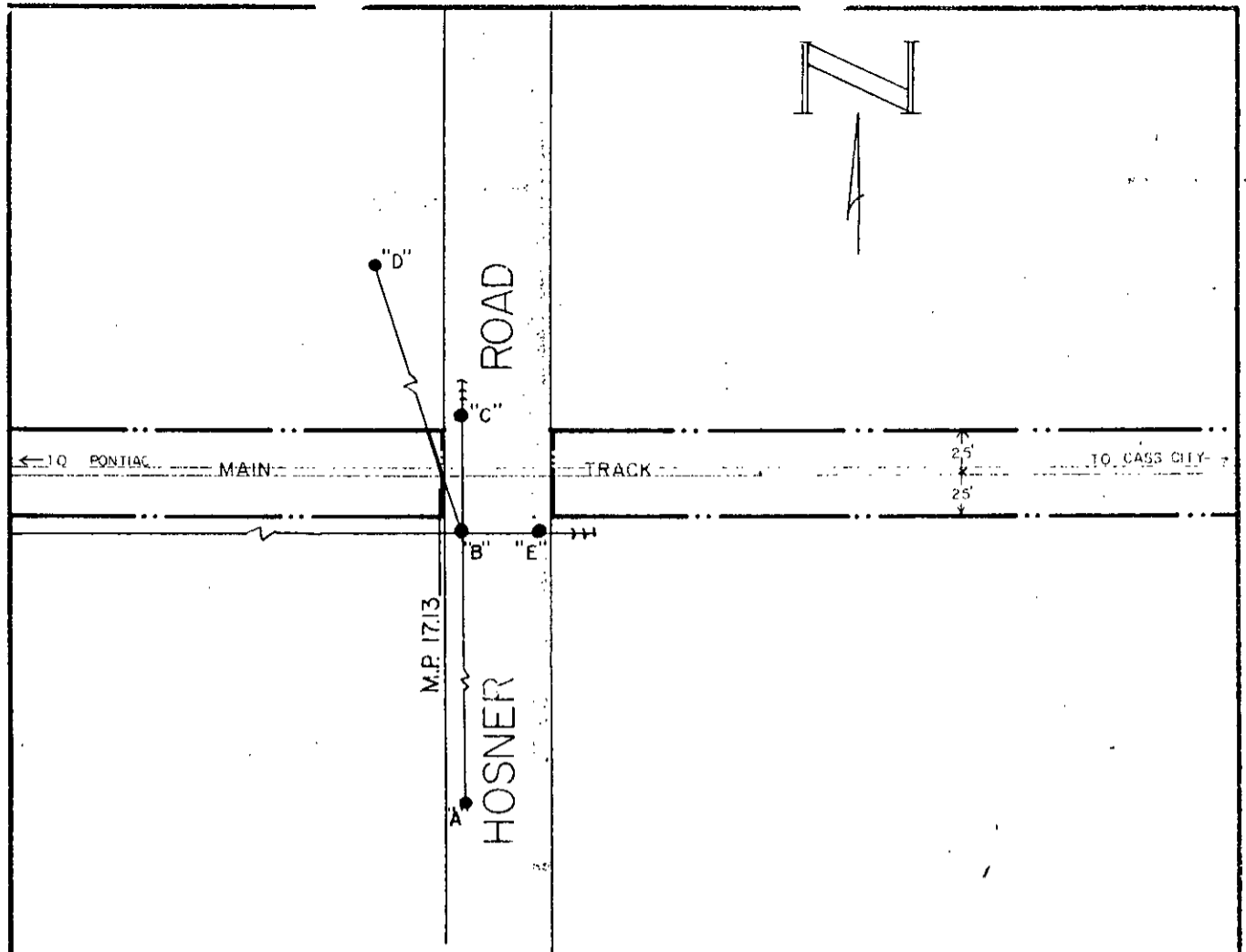
XX
 XX *Ann Fluskey*

DETROIT EDISON COMPANY -
 By *A. C. ...*
 Its Vice President

*noted in Contract Ledger
 Records (R. of W.) 3/18/36.
 Previously noted, but
 not so indicated hereon.
 M.S.*

2087
 RECEIVED BY THE CHIEF ENGINEER

(21)



Proposed overhead wire crossing to consist of:

- Span 9 - D 1 - 1.0 ACSR 13.8 KV wire
- 2 - 1.0 ACSR neutral wire
- 1 - 1.0 ACSR 13.8 KV wire

with a minimum overhead clearance of 27' above top of rail at M.P. 17.13 Wire Crossing No. 2382

ANY CLEARANCES SHOWN ARE FROM CENTERLINE OF TRACK, UNLESS OTHERWISE NOTED.

BOUNDARIES OF G. T. W. R. R. CO. _____
 FACILITIES TO BE COVERED BY LICENSE _____

GRAND TRUNK WESTERN RAILROAD COMPANY

DETROIT DIVISION CASS CITY SUBDIVISION
 OXFORD, OAKLAND COUNTY, MICHIGAN

RECEIVED

PREV. APPROVED
 By DETROIT EDISON COMPANY
 LAW DEPT.

OFFICE OF ENGINEER SURVEYS & CONSTRUCTION
 PONTIAC, MICHIGAN

PLAN NO. _____ 1981

SCALE 1" = 40' FILE NO. 4487

W. A. Master
 Engineer of Surveys and Construction

PERMIT NO. 515 under Master Agreement dated January 2, 1932.

L-147-57

RENTAL FOR THIS PERMIT:

\$250.00 for the period January 23, 1981 through December 31, 1981
 \$50.00 per annum thereafter

Witnesses:

J. A. Berrington

G. T. W. APPROVALS	
	LEGAL DEPT. AS TO FORM
<i>P.A.M.</i>	CHIEF ENGR.
<i>J.B.S.</i>	REAL ESTATE TAX DEPT.
<i>J.B.R.</i>	SUPT. OF CONSTRUCTION

By *J. J. [Signature]*
 Its - Manager of Real Estate & Tax

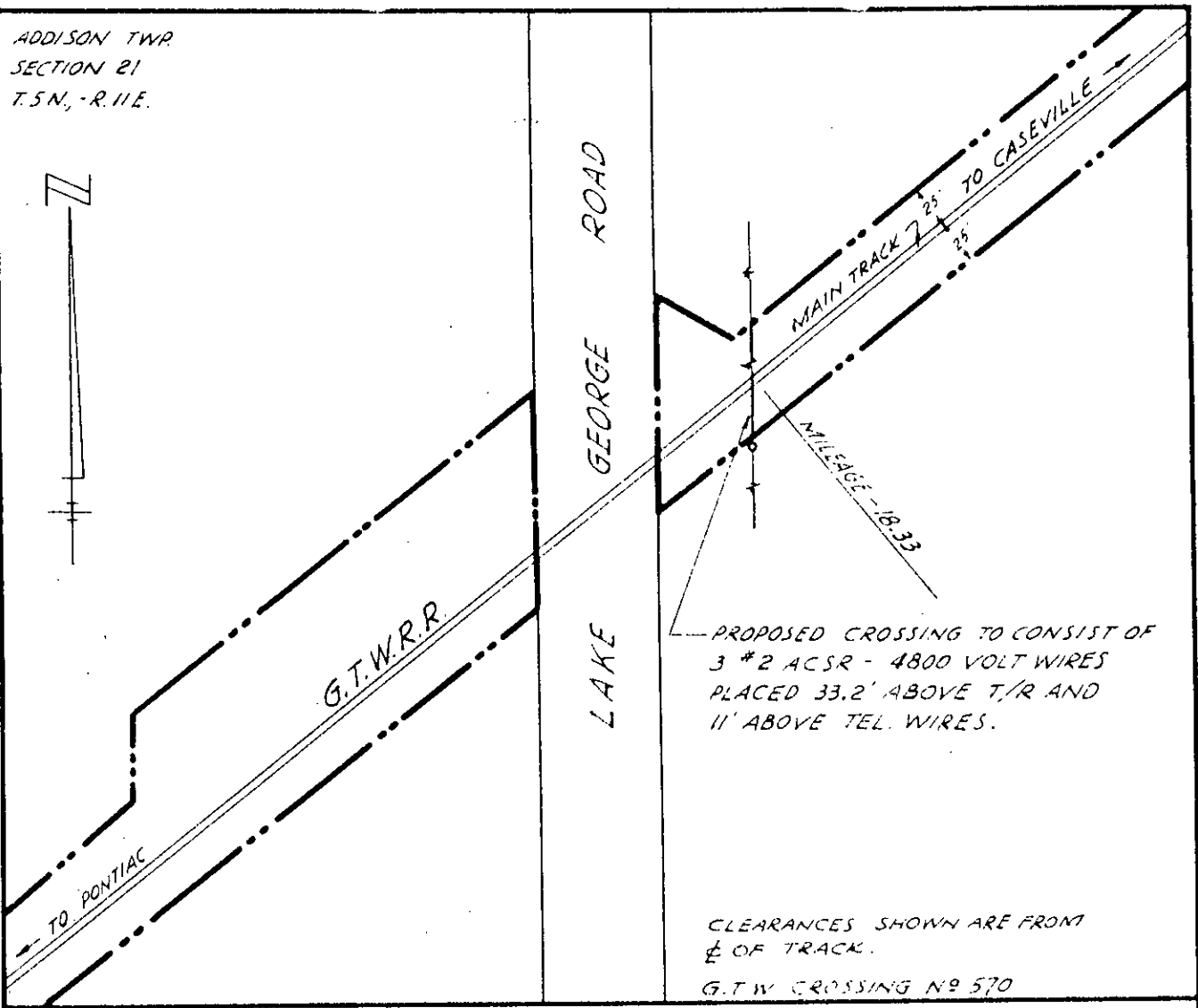
THE DETROIT EDISON COMPANY,
 a Michigan Corporation -

XX *Sharon L. Sounart*
 Sharon L. Sounart 3-17-81

By X *Robert R. Tewksbury*
 Its - ROBERT R. TEWKSBURY, DIRECTOR
 Real Estate and Rights of Way Dept.

RECORDED RIGHT OF WAY NO. 9064 p. 515 4887

ADDISON TWP
SECTION 21
T.5N, -R.11E.



PROPOSED CROSSING TO CONSIST OF
3 #2 ACSR - 4800 VOLT WIRES
PLACED 33.2' ABOVE T/R AND
11' ABOVE TEL. WIRES.

CLEARANCES SHOWN ARE FROM
¢ OF TRACK.
G.T.W. CROSSING NO 570

GRAND TRUNK WESTERN R.R. CO.
CASS CITY SUBD DETROIT DIVISION
3.11 MILES NORTH OF OXFORD
OAKLAND COUNTY MICHIGAN
LICENSE
THE DETROIT EDISON COMPANY
SCALE: 1"=100' JAN. 16, 1957
OFFICE OF DIVISION ENGINEER, DETROIT, MICHIGAN
L-17-57

BOUNDARIES OF R.R. CO. LAND -----
FACILITY COVERED BY LICENSE =====
DR. J.G. CH. F.W.O.

C.L.L.
DIVISION ENGINEER

RX 2019A

Addison Twp
Sec. 21, North 1/4

L-106-10

PERMIT NO. 307 under Master Agreement dated January 2, 1932

Rental for this Permit:
\$25.00 for the first year
\$10.00 per annum thereafter

Witnesses:

Gene W. Gamble
Harold J. Smuler
Gene W. Gamble

GRAND TRUNK WESTERN RAILROAD COMPANY
BY W. M. Henderson
Its-

THE DETROIT EDISON COMPANY -
BY Richard H. Taylor
Its DIRECTOR Rights-of-Way Dept.
and Real Estate

Approved
Supt. Communications

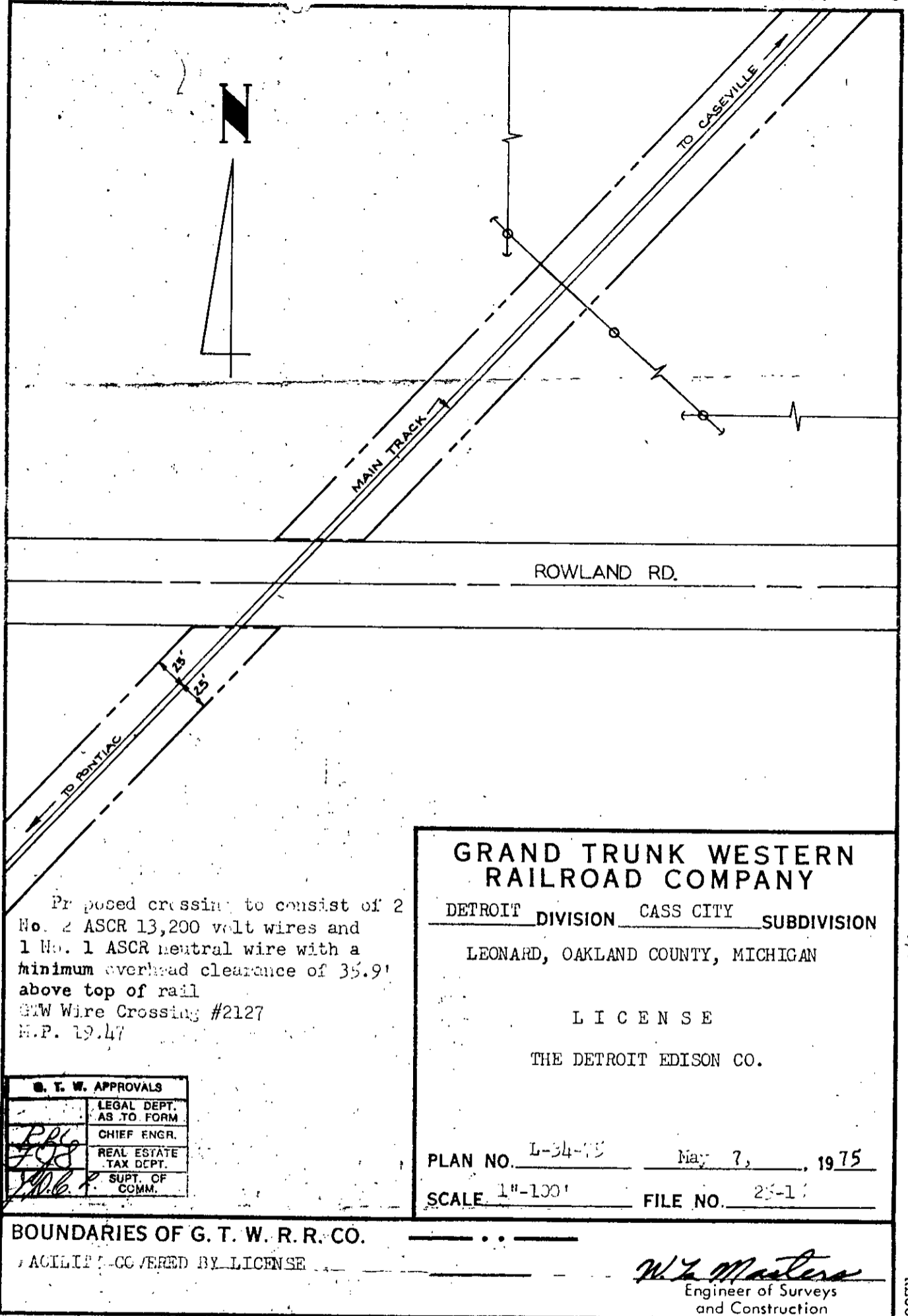
APPROVED
Supt. Comm. Dept.
DETROIT, MICH.

APPROVED
A.H.P.
DETROIT, MICH. JAN 16 1957

RIGHT OF WAY FILE NO. 7001

1957
19087
DETROIT, MICH.

(23)



Proposed crossing to consist of 2 No. 2 ASCR 13,200 volt wires and 1 No. 1 ASCR neutral wire with a minimum overhead clearance of 35.9' above top of rail
 GEW Wire Crossing #2127
 H.P. 19.47

G. T. W. APPROVALS	
<i>[Signature]</i>	LEGAL DEPT. AS TO FORM
<i>[Signature]</i>	CHIEF ENGR.
<i>[Signature]</i>	REAL ESTATE TAX DEPT.
<i>[Signature]</i>	SUPT. OF COMM.

GRAND TRUNK WESTERN RAILROAD COMPANY
 DETROIT DIVISION CASS CITY SUBDIVISION
 LEONARD, OAKLAND COUNTY, MICHIGAN

L I C E N S E
 THE DETROIT EDISON CO.

PLAN NO. L-34-75 May 7, 1975
 SCALE 1"=100' FILE NO. 25-1

BOUNDARIES OF G. T. W. R. R. CO. — — — — —
 FACILITIES COVERED BY LICENSE

W. C. Arnold
 Engineer of Surveys and Construction

RECORDED RIGHT OF WAY NO. 4502

RECORDED RIGHT OF WAY NO. 9064 P495

PERMIT NO. 495 under Master Agreement dated January 2, 1932 L-106-21

RENTAL FOR THIS PERMIT:
 \$140.00 for the first year and
 \$40.00 Per Annum Thereafter

Doreen Canavan

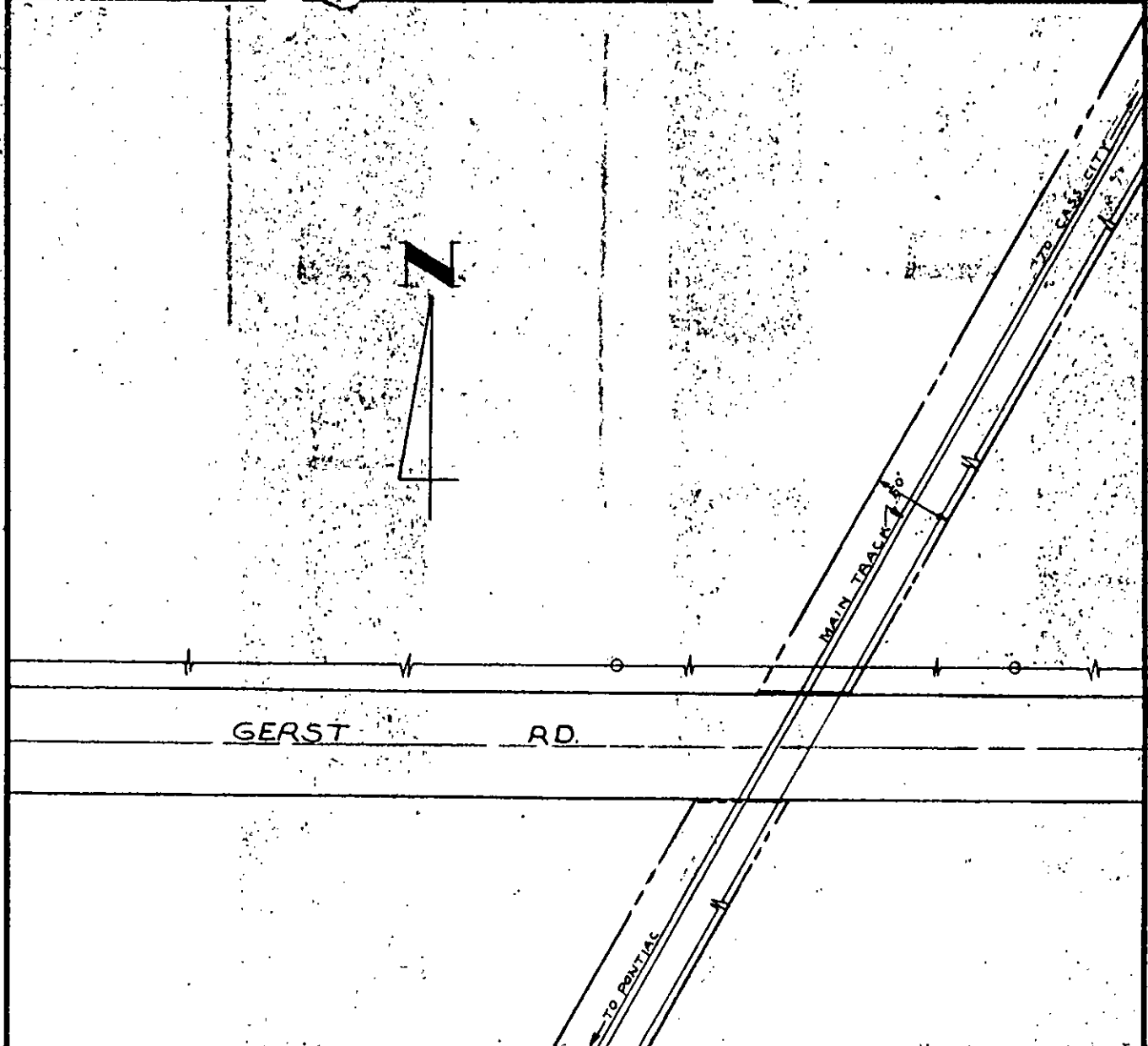
GRAND TRUNK WESTERN RAILROAD COMPANY,
 a Michigan Corporation

By *F. J. [Signature]*
 Its - Manager of Real Estate & Tax

THE DETROIT EDISON COMPANY,
 a Michigan Corporation and a New York Corporation -

By x *W. C. Arnold* (24)
 Its - W. C. Arnold, Director, Real Estate and Rights of Way Dept.

XX *Dorothy E. Monk*
 DOROTHY E. MONK



Pro. crossing to consist of 1 No. 2 ACSR 7620 volt wire and 1 No. 2 ACSR neutral wire with a minimum overhead clearance of 32' above top of rail and 15' above Railroad Comm. line @ 60°F.
 GTW Wire Crossing 1819
 M.P., 21.82

GRAND TRUNK WESTERN RAILROAD COMPANY

DETROIT DIVISION CASS CITY SUBDIVISION

LEONARD, OAKLAND COUNTY, MICHIGAN

LICENSE

THE DETROIT EDISON COMPANY

PLAN NO. L-48-70 JULY 9, 1970

SCALE 1" = 100' FILE NO. 25-15

J. E. Rosenkrantz
 Engineer of Surveys and Construction

G. T. W. APPROVALS	
<i>Hale</i>	LEGAL DEPT. AS TO FORM
<i>WPC</i>	CHIEF ENGR.
<i>Hale</i>	REAL ESTATE TAX DEPT.
	SUPT. OF COMM.

BOUNDARIES OF G. T. W. R. R. CO. _____

FACILITY COVERED BY LICENSE _____

PERMIT NO. 149 under Master Agreement Dated January 2, 1932 L-106-19

RENTAL FOR THIS PERMIT:
 \$75.00 for the first year and
 \$50.00 per annum thereafter

WITNESSES:

Ernest Luparello

Ivan W. Gamble

 IVAN W. GAMBLE

GRAND TRUNK WESTERN RAILROAD COMPANY,
 a Michigan corporation -

By *J. E. Rosenkrantz*
 Its - Manager of Real Estate & Tax

THE DETROIT EDISON COMPANY,
 a New York corporation -

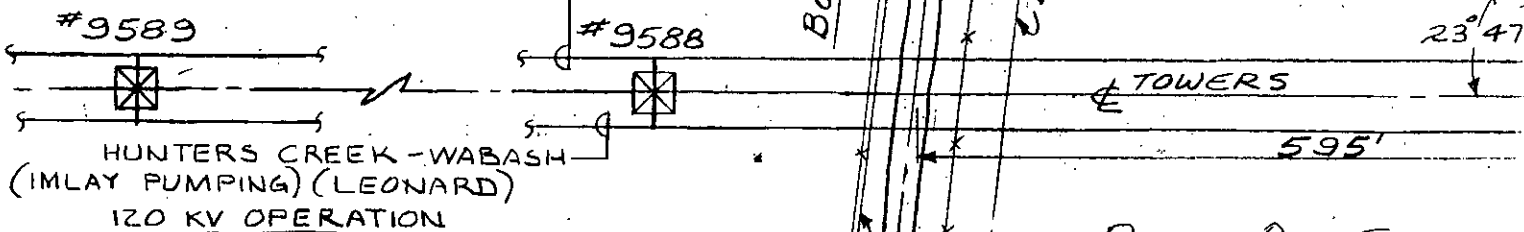
By *R. Q. Duke*
 Its - R. Q. DUKE, DIRECTOR
 Properties and Rights of Way Dept.

RECORDED RIGHT OF WAY NO. 2064 4434

SECTION 35
DRYDEN TOWNSHIP

SECTION 2
ADDISON TOWNSHIP

345 KV OPERATION
JEWELL - STERLING



PLAN OF CROSS
SCALE: 1" = 100'

TOWER #9589
TYPE: EB+16'-6"

TOWER #9588
TYPE: EB+21'-6"

945' SPAN

980' SPAN

INIT. SAG = 25.2'
FIN. SAG = 28.0' @ 60°F

INIT. SAG = 27.0'
FIN. SAG = 30.0'

RULING SPAN = 90
H.L.T. = 11,000#

2-159 MCM 12/7 A
GROUND WIRE

2-954 MCM 54/7
CONDUCTORS PE

EL. 121.9

EL. 115.9

EL. TOP

BORDMAN ROAD

NOTE:

FOR 345KV SUSPENSION
DETAILS SEE DRAWING NO. ED-5924.

ELEVATION OF CROSS
SCALE: HOR. 1" = 100'
VER. 1" = 20'

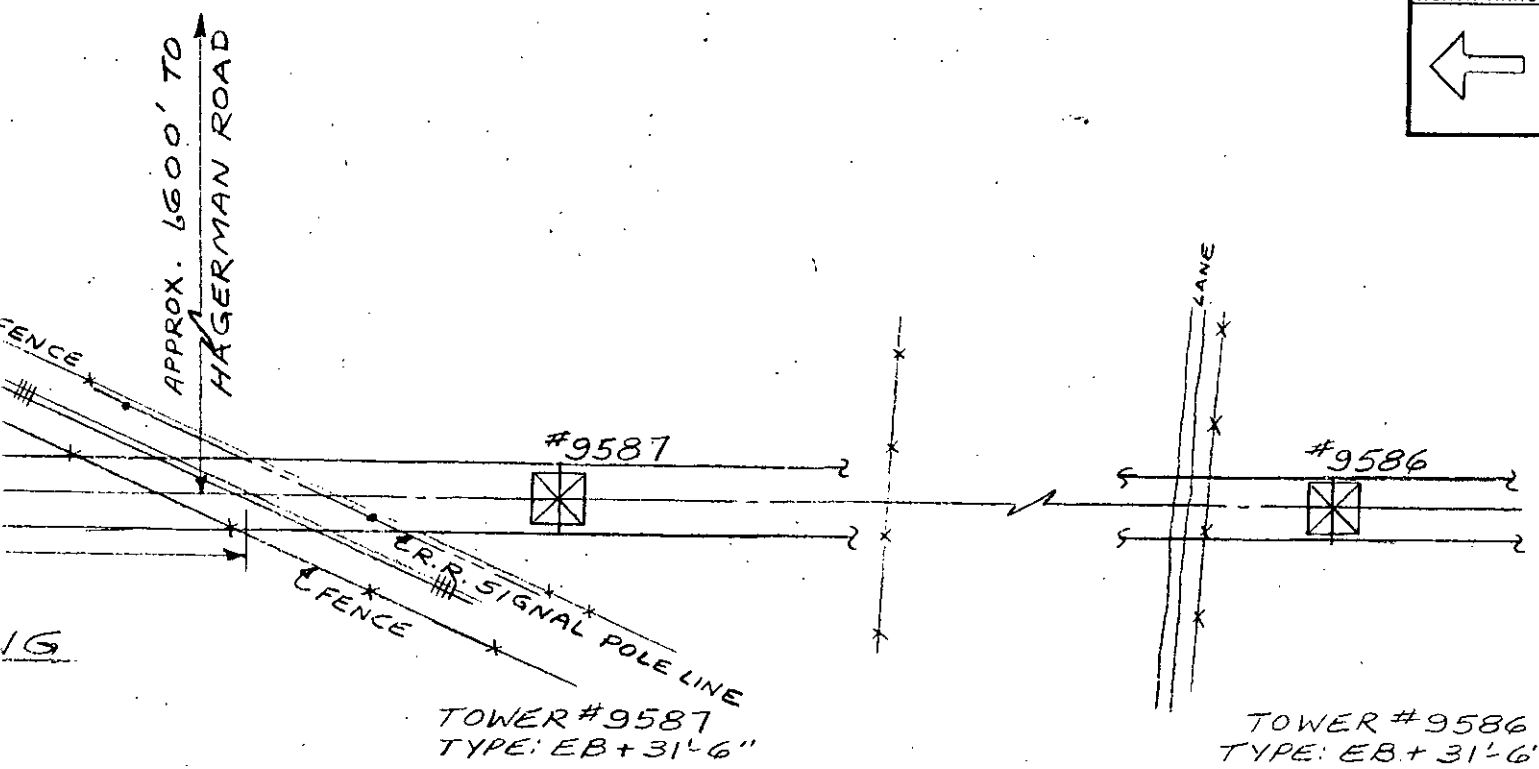
ED 2-8-6115

RECORDED RIGHT OF WAY NO. 41874

P429

(2)

NORTH ARROW

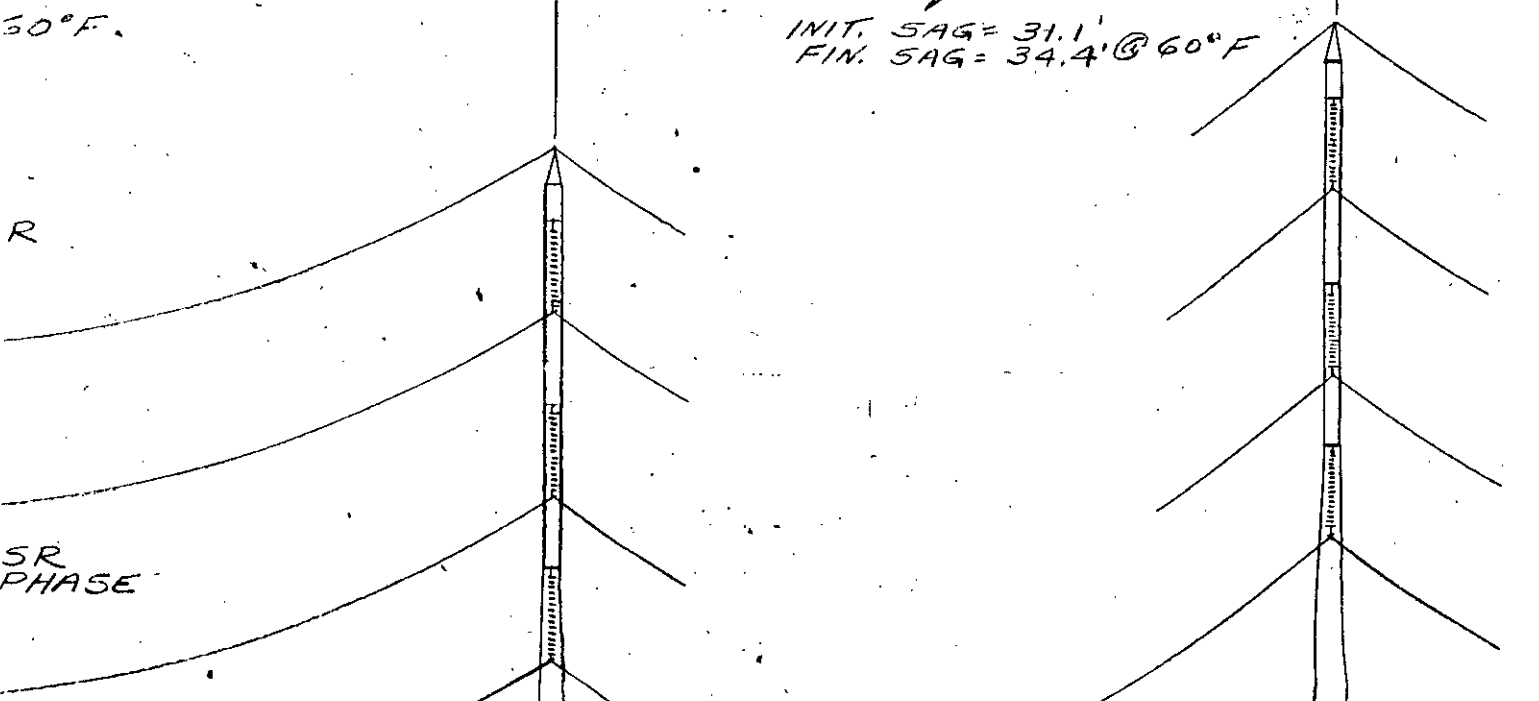


TOWER #9587
TYPE: EB+31'-6"

TOWER #9586
TYPE: EB+31'-6"

1050' SPAN

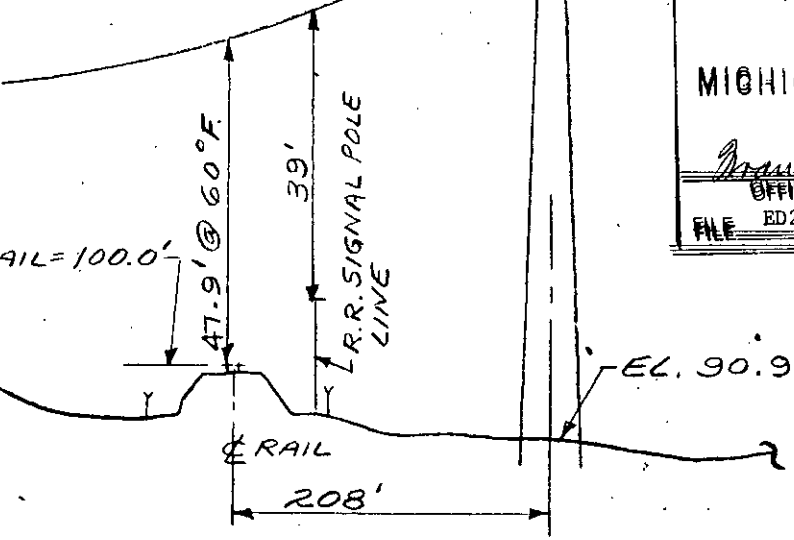
INIT. SAG = 31.1'
FIN. SAG = 34.4' @ 60°F



APPROVED
FOR
MICHIGAN PUBLIC SERVICE
COMMISSION

Frank C. Van Camp P.E.
OFFICE OF ELECTRIC OPERATIONS

FILE ED2-8-7455 DATE 8-8-75



← REVISED 7-21-75 C.V.R

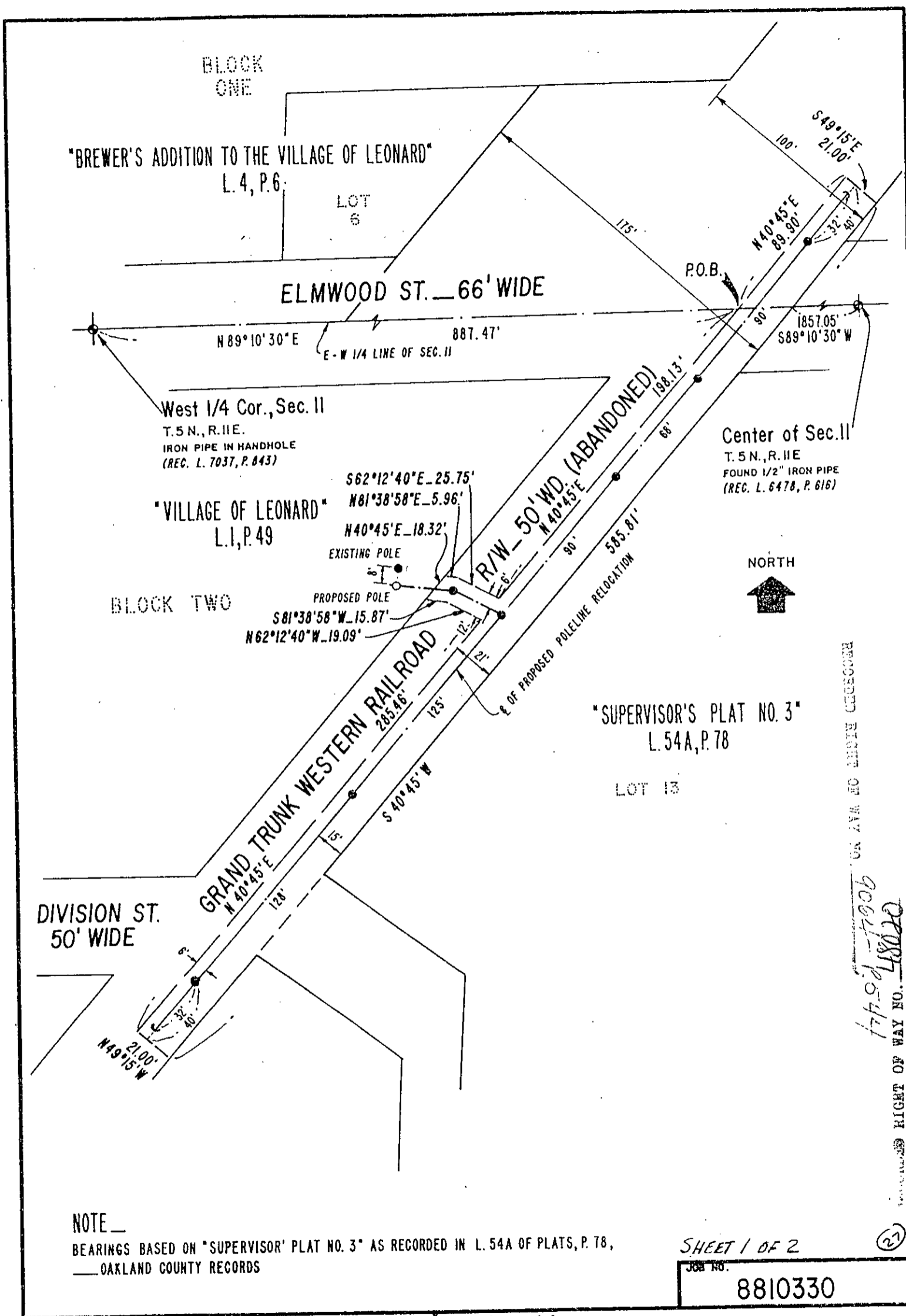
345 KV CONSTRUCTION
BOTH CIRCUITS
CITY _____
COUNTY OAKLAND
TOWNSHIP ADDISON
T. 5N-R. 11E.
SECTION NO. 2

THE DETROIT EDISON COMPANY
PLAN SUBMITTED TO
MICHIGAN PUBLIC SERVICE COMMISSION
FOR 120 KV CROSSING
FOR 345 KV CROSSING
OVER G.T.W. RAILROAD
DRAWN BY MLF DATE 8/7/67
APPROVED BY John S. Werge DATE 8/7/67

PERMIT NO. ED	DRAWING NO. RX-3806A
-------------------------	--------------------------------

RECORDED RIGHT OF WAY NO. 48020

D 9-13-67



NOTE —
 BEARINGS BASED ON "SUPERVISOR" PLAT NO. 3" AS RECORDED IN L. 54A OF PLATS, P. 78,
 — OAKLAND COUNTY RECORDS

SHEET 1 OF 2

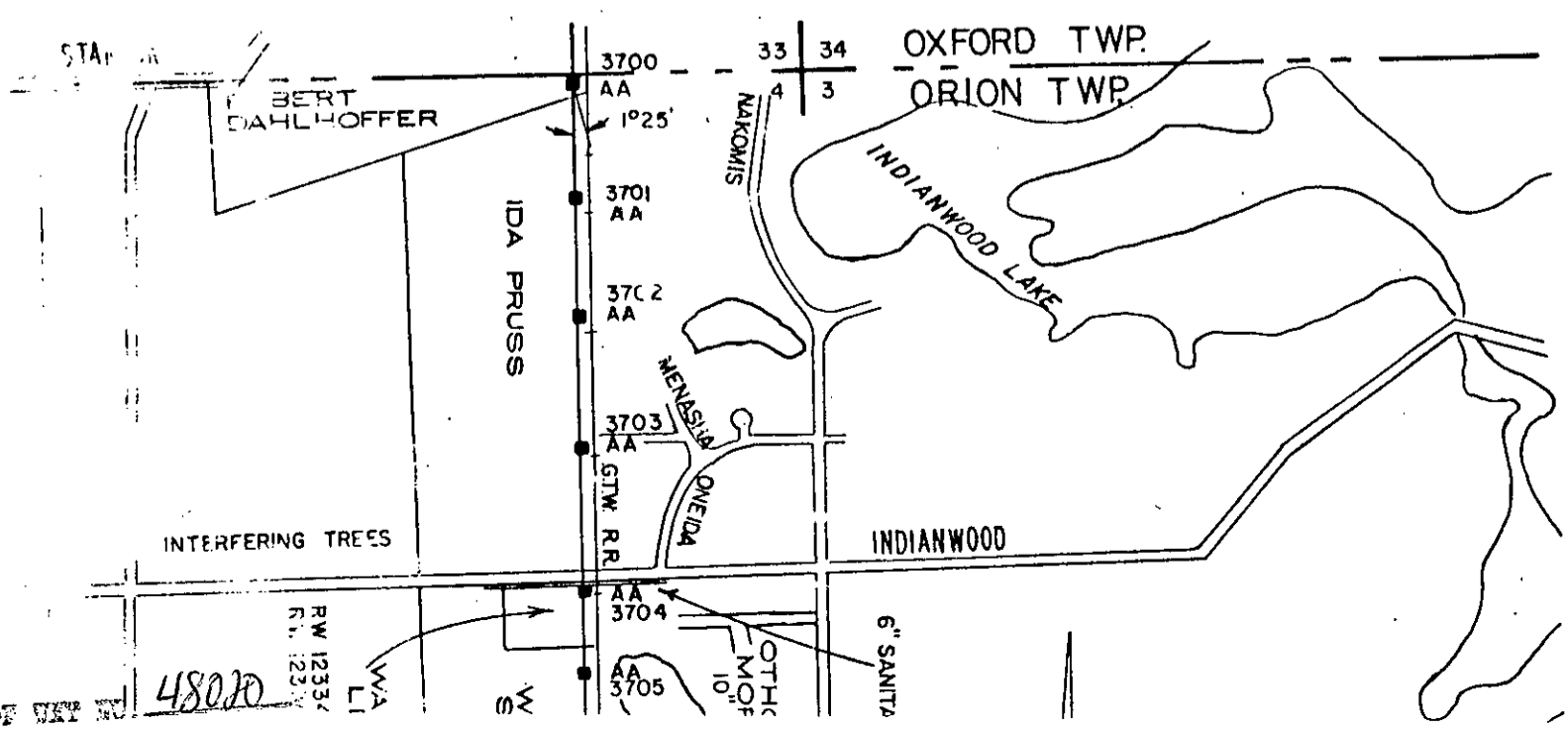
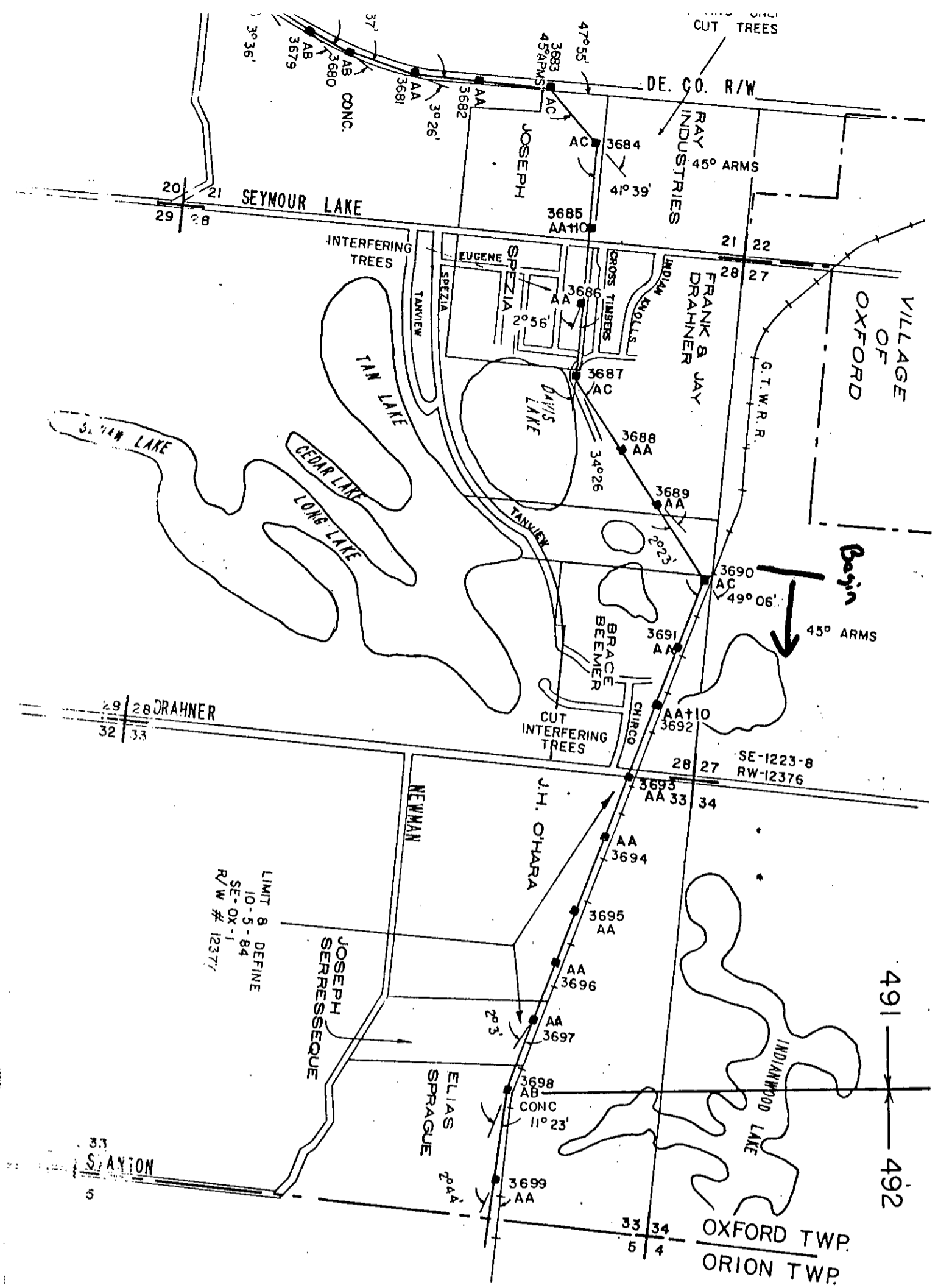
JOB NO. 8810330

LOCATION
POLELINE EASEMENT SURVEY
 BEING PART OF THE WEST 1/2 OF SEC. II, T. 5N., R. 11E.,
 VILLAGE OF LEONARD, OAKLAND CO., MI.
8840 BREWER POLELINE CIRCUIT

Detroit Edison
 SCALE
 1 inch = 60 feet
 0 30' 60'

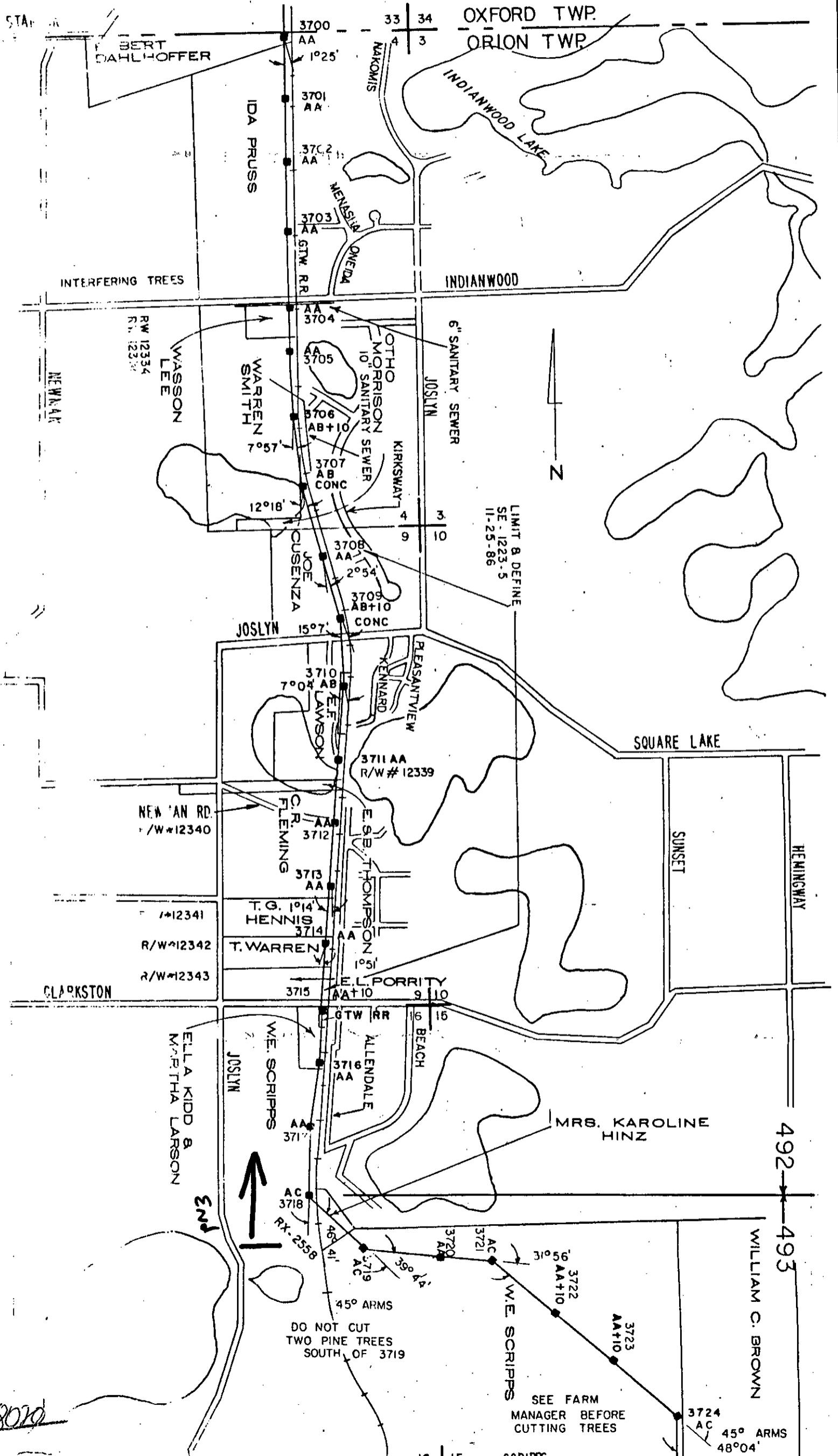
POWER SYSTEM
 Engineering Design
 DRAWN BY
 R.L. CLEVELAND
 88 NOV 15
 SURVEY BY
 F. VADERNA
 88 NOV 04
 APPROVED BY
[Signature]
 DRAWING NO.
SE LENRD-1

RECEIVED RIGHT OF WAY NO. 17750-7906
 17750-7906
 48020
 RECEIVED RIGHT OF WAY NO. 48020



RECORDED RIGHT OF WAY NO. 48020

28



RECORDED RIGHT OF WAY NO. 48020

DO NOT CUT
TWO PINE TREES
SOUTH OF 3719

SEE FARM
MANAGER BEFORE
CUTTING TREES

45° ARMS
48°04'

OVERHEAD WIRES

THIS LICENSE, effective the 3rd day of January, 1919.

WITNESSETH:

That the GRAND TRUNK WESTERN RAILROAD COMPANY, hereinafter

called the "Licensor," licenses and permits The DETROIT EDISON COMPANY, 2000 Second Avenue, Detroit 26, Michigan, hereinafter called the

"Licensee," to install, maintain and use a power line consisting of 120 K.V. steel tower transmission line (actual occupancy two (2) steel towers & 3,000 lineal feet of overhang)

with supporting poles, towers, and appurtenances, overhead, upon, along and (or) across the right of way and tracks of the Licensor between M.P. 9.18 and M.P. 11.72 in Oxford and Orion Townships,

in the County of Oakland, State of Michigan, the particular character and location of said facilities hereby licensed being indicated on the attached blue print which is hereby made a part hereof.

This license is granted upon the following terms, assent to which is signified by the signature of the Licensee, through its duly authorized officials.

1. The Licensor shall be put to no expense whatever in installing, maintaining, repairing, renewing or removing the said power line and the other facilities hereby licensed. All expense thereof is to be borne by the Licensee.

2. Said power line shall be installed, erected and at all times maintained at an elevation of not less than _____ feet above the top of the rails of the Licensor's tracks, and no pole, anchor, or any structure whatever shall be installed, erected or maintained with less than a lateral clearance of _____ feet from the nearest rail of any track of the Licensor, and each and all of the said

power line, poles and towers and their appurtenances connected therewith, shall be installed, erected and thereafter maintained at all times in perfect condition of repair and in a manner satisfactory to and subject to the approval and inspection of the Licensor's Chief Engineer and the Licensor's Superintendent of Railway Telegraph Service, and also in a manner and according to the specifications and approval of the public authorities having State and Local jurisdiction over such lines in said State of Michigan.

3. In case of any inductive interference with the telegraph or telephone wires of the Licensor, or in case of any interference in any way with the maintenance, operation or use by the Licensor of its right of way, tracks, structures, or other property, or property in its care, resulting from the power line, poles or towers and their appurtenances hereby licensed, then in that case the Licensee, at its own expense, agrees to take any steps necessary to eliminate such interference.

4. The Licensee hereby indemnifies and agrees to save and keep the Licensor harmless from any loss to property of the Licensor, Licensee or third parties, or from having to pay any money to persons whether employees of the Licensor, Licensee, employees of Licensee or third parties, based upon the proof or allegation that any person or property has been injured or damaged by reason of the installation, maintenance, repair, renewal or removal of the facilities hereby licensed, or by reason of the sagging or breaking of said power line, or by reason of the condition of said power line and other facilities hereby licensed, or by reason of said power line and other facilities being over, along, across or on the right of way of the Licensor, no matter how caused. This indemnity shall include liability for injury and damage to persons or property arising under the common law, or State or Federal statutes, and shall be in force and effect regardless of any negligence of employees of the Licensor in the premises. The Licensee undertakes and agrees that in case claim is made or suit is instituted against the Licensor for said injury or damage the Licensee will, upon notice from the Licensor, settle, adjust or defend the same at its sole cost and expense and without expense to the Licensor and will pay any judgment rendered therein together with costs of court.

5. This license is given for the period of one year and thereafter from year to year, but at all times the same may be revoked by the Licensor, or cancelled by the Licensee, upon See Clause 8 days' previous written notice of such intention, any notice to be given to the Licensor hereunder to be addressed only to its Property and Tax Commissioner, at Detroit, Michigan, who, it is understood, constitutes its agent for such purpose, and provided, further, that the Licensor may at any time designate another agent for such purpose.

6. On the cancellation or revocation hereof, the Licensee, at its own expense, agrees to remove the said power line, and its other facilities hereby licensed, from the land of the Licensor, leaving the Licensor's premises in a neat, clean and level condition. If the Licensee shall fail so to do within twenty (20) days after the cancellation or revocation hereof, then the Licensor may do the work specified and the expense thereof will be repaid to the Licensor by the Licensee within thirty (30) days after bill for same is rendered.

RIGHT OF WAY FILE NO. 12226

RECORDED RIGHT OF WAY NO. 4802

7. For the privileges herein contained the Licensee agrees to pay the Licensor, in advance, for the first year of the continuation of this license, the sum of FIFTY DOLLARS (\$50.00) - - - - - an thereafter, annually, in advance, the sum of FIFTY DOLLARS (\$50.00) - - - - - per annum

8. It is specifically understood and agreed that this license is granted subject to all of the terms and conditions of a certain other agreement between the parties hereto dated the 29th day of September 1912.

IN WITNESS WHEREOF, the parties hereto have executed the within license, effective as of the day and year first above written.

Signed, sealed and delivered in the presence of:

T. F. Hebrick

Hazel L. Brandon

Jennette K. Bulow

APPROVED

Amh
CHIEF ENGINEER
G.T.W. RR.

GRAND TRUNK WESTERN RAILROAD COMPANY-

BY *[Signature]*
Its Vice President & General Manager

THE DETROIT EDISON COMPANY-

BY *[Signature]*
Its Right of Way Agent

LICENSE

FROM

TO

FOR

AT

Date

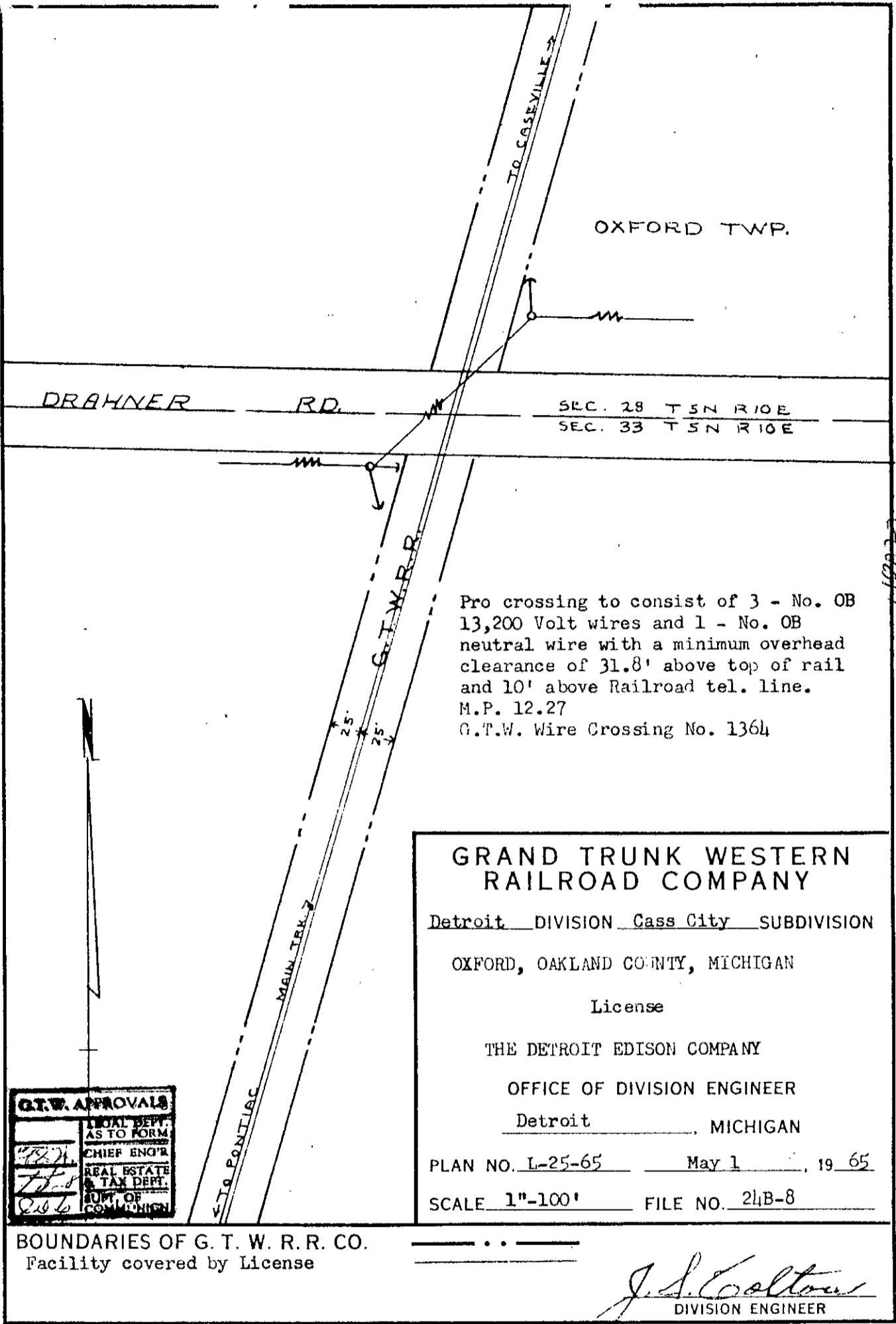
Expires

Rental

Approved
E. L. S.
Supt. Commission

REMOVED

THE COMMISSIONER



RECORDED RIGHT OF WAY NO. 9064 P 396

PERMIT NO. 396 under Master Agreement dated January 2, 1932

L-147-38

RENTAL FOR THIS PERMIT:

\$25.00 for the first year and thereafter \$10.00 per annum

Witnesses:

Mary Ann Davis

IX Ivan W. Gamble

IVAN W. GAMBLE

GRAND TRUNK WESTERN RAILROAD COMPANY,

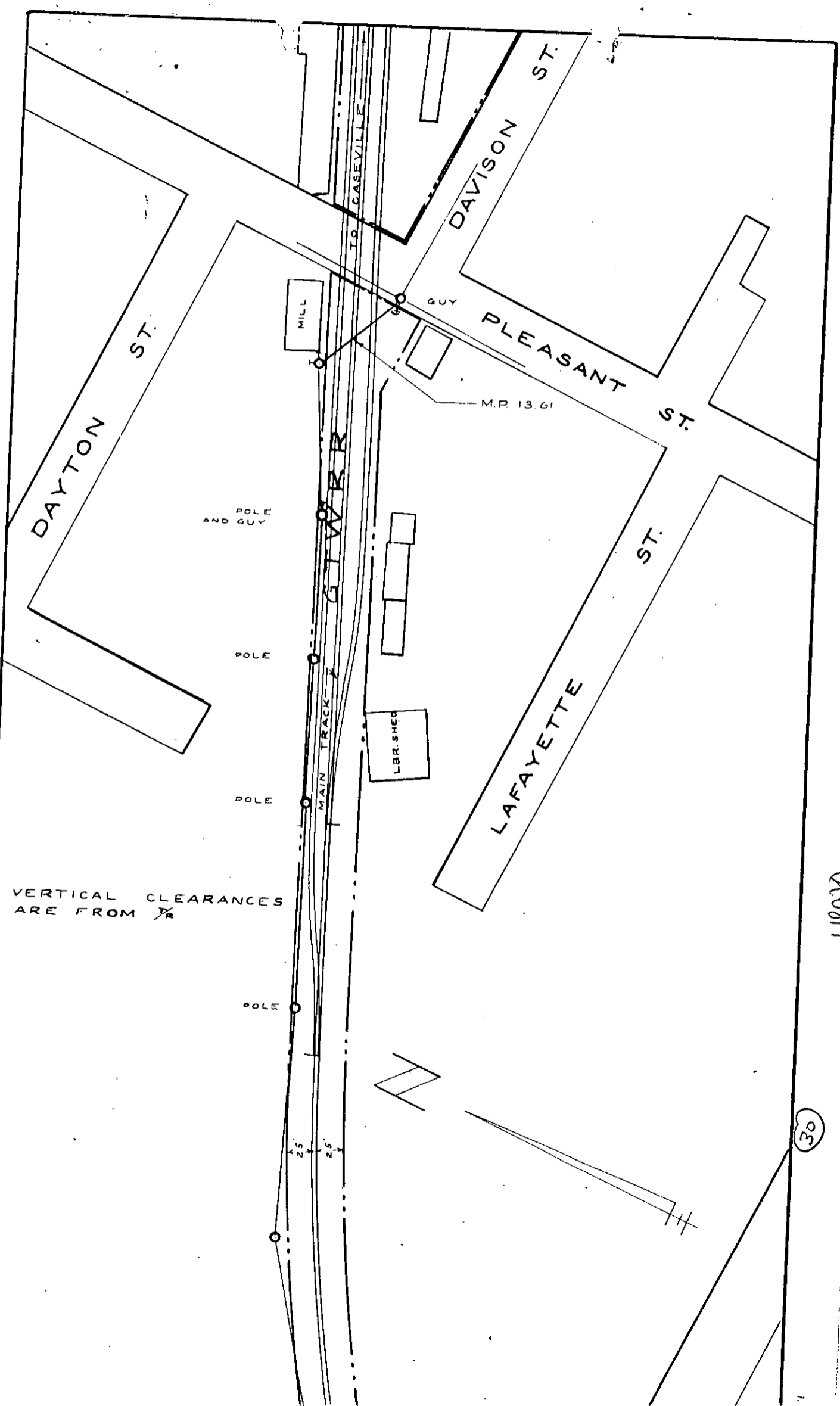
By M. V. [Signature]
Its-Real Estate & Tax Commissioner

THE DETROIT EDISON COMPANY -

By A. L. Kasameyer
Its- A. L. KASAMEYER, DIRECTOR
PROPERTIES AND RIGHTS-OF-WAY DEPARTMENT

(29)

APPROVED AS TO FORM
DATE: 5/2/65



VERTICAL CLEARANCES
ARE FROM $\frac{1}{8}$

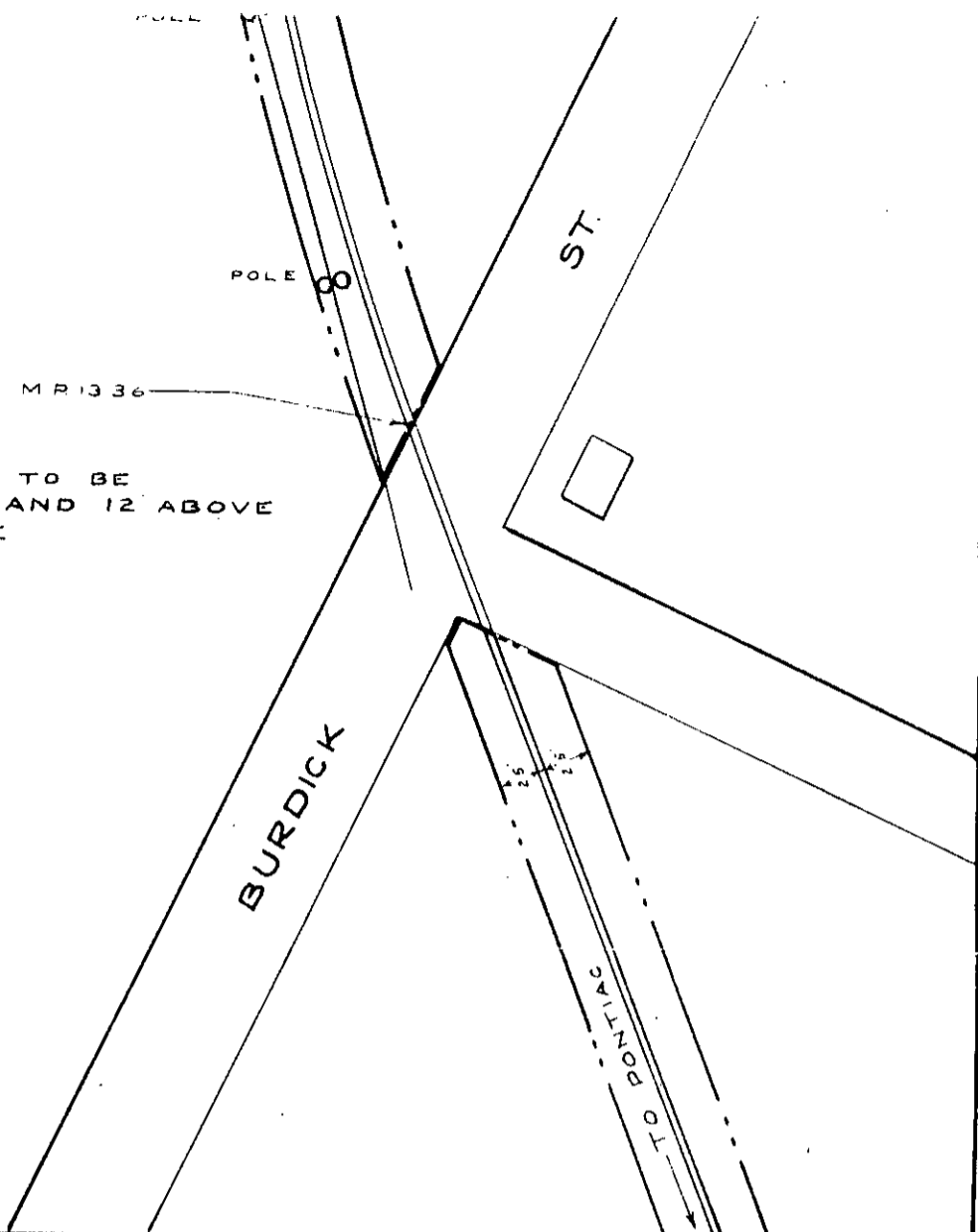
RECORDED RIGHT OF WAY NO. 48070
2087

30

1-3/16 GALV. STEEL

MIN. CLEARANCE TO BE
35' ABOVE 1/4" AND 12 ABOVE
R.R. TEL. LINE

CLEARANCES
SHOWN ARE TO
1/2 OF TRACK



GRAND TRUNK WESTERN R. R. CO.

CASS CITY SUBD.

DETROIT DIVISION

OXFORD

OAKLAND

COUNTY

MICH.

LICENSE

THE DETROIT EDISON CO.

SCALE 1"=100'

JAN. 2, 1952

OFFICE OF ASSISTANT ENGINEER DETROIT MICH.

L-27-52

BOUNDARIES OF R. R. LAND ————

FACILITIES COVERED BY LICENSE ————

DR. E. R. K. CH. F. W. O.

A. Van Pelt
 ASSISTANT ENGINEER

RECORDED RIGHTS OF WAY TO 48020

PERMIT NO. 243 under MASTER AGREEMENT DATED January 2, 1932

L-147-11

Rental for this Permit:
\$13.00 per annum.

Witnesses:

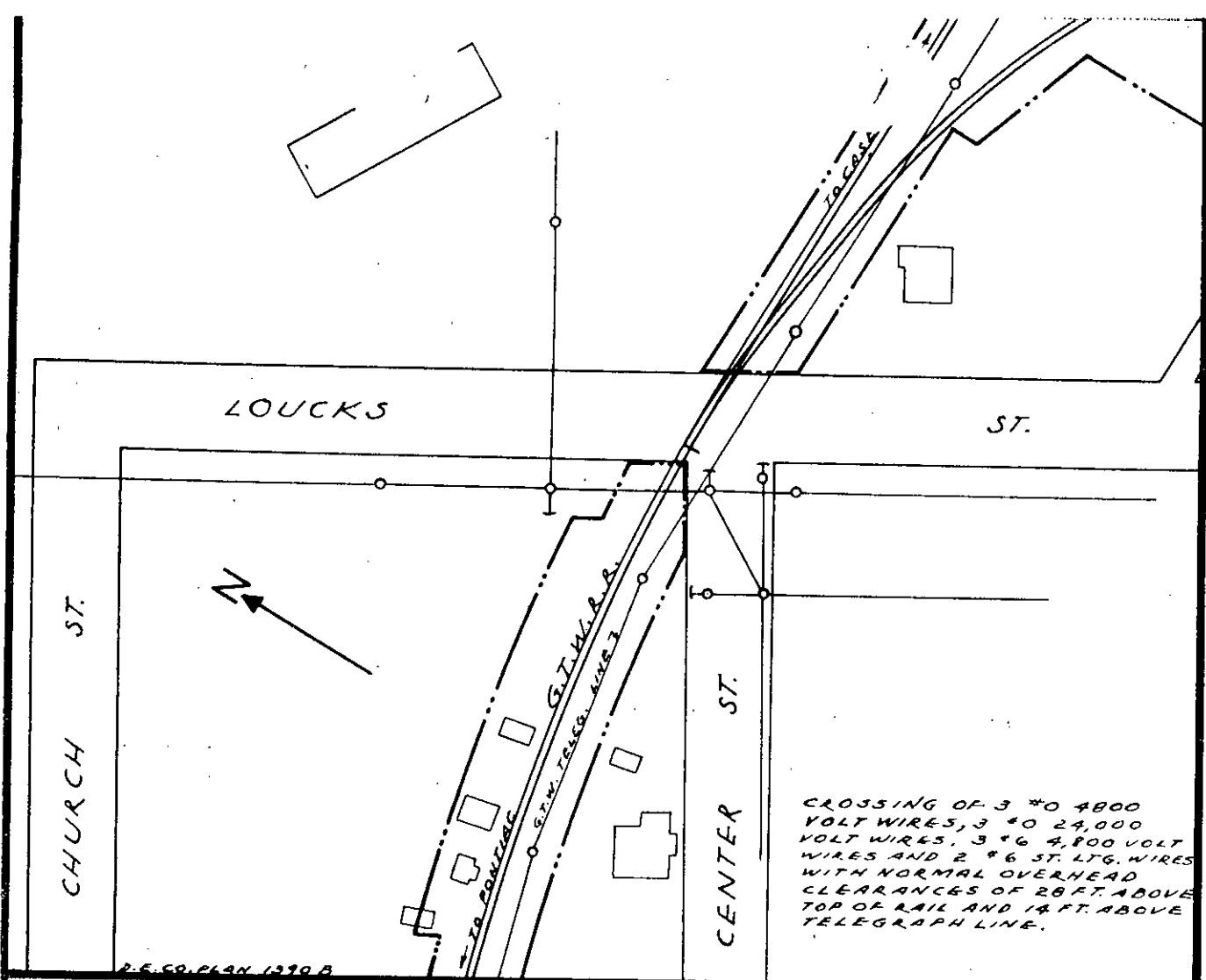
J. J. Sletta
 XX *J. J. Sletta*
 XX *J. B. Hodder*

GRAND TRUNK WESTERN RAILROAD COMPANY-
 BY *[Signature]*
 Its Vice President

THE DETROIT EDISON COMPANY-
 BY *[Signature]*
 Its Right of Way Agent

This Permit covers a portion of the same facilities formerly under license to The Detroit Edison Company dated March 2, 1929; said former license is hereby cancelled and superseded.

APPROVED *[Signature]* PROPERTY & TAX COMM'R. G.T.W. RR. CO.
 APPROVED *[Signature]* CHIEF ENGINEER



D.E. CO. PLAN 1239 B

GRAND TRUNK WESTERN R. R. CO.
 CASS CITY SUBD. DETROIT DIVISION
OXFORD
 OAKLAND COUNTY MICH.
LICENSE
DETROIT EDISON CO.

SCALE 1"=100'
 OFFICE OF ASST. ENGINEER
 L-42-39
 MAR. 1, 1939
 DETROIT, MICH.

BOUNDARIES OF R. R. CO. LAND ————
 FACILITY COVERED BY LICENSE ————
 DL-185 CK-AR

ASSISTANT ENGINEER

18-1 780

PERMIT NO. 102 under MASTER AGREEMENT dated January 2, 1932

Rental under this Permit - \$1.00 per annum.

Witness

GRAND TRUNK WESTERN RAILROAD COMPANY
 By
 Its General Manager

EK

 EK

THE DETROIT EDISON COMPANY
 By
 Its Vice President

APPROVED

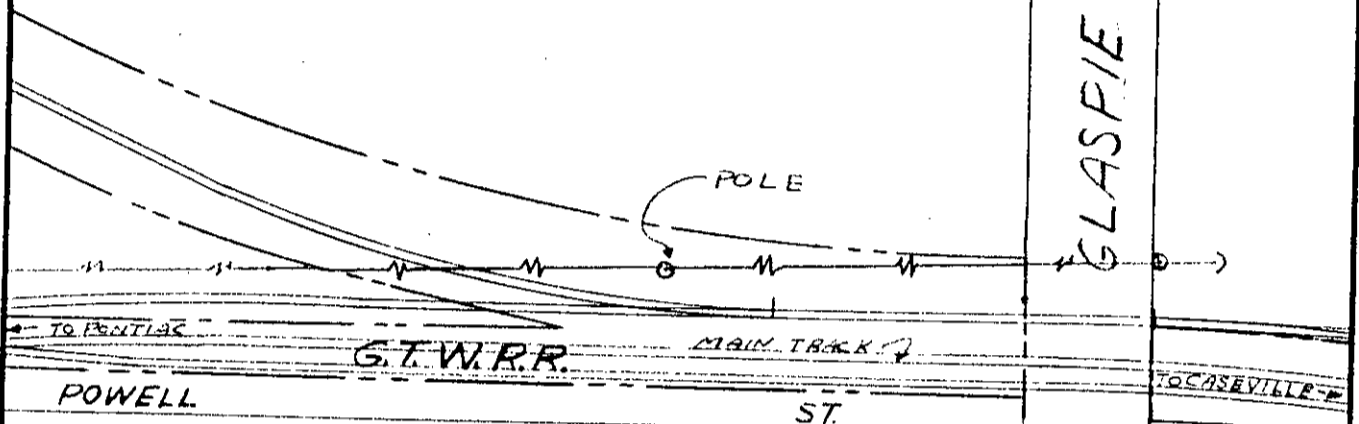
 CHIEF ENGINEER

J.B.M.

32

48020

Proposed crossing to consist of 3- #000 ACSR 40,000 volt wires and 1-3/8" Bethanized "C" steel shield wire with minimum clearance of 40.9' above top of rail. M.P. 14.09 Wire Crossing No. 1373



GRAND TRUNK WESTERN RAILROAD COMPANY

Detroit DIVISION Cass City SUBDIVISION

OXFORD, OAKLAND COUNTY, MICHIGAN

License

DETROIT EDISON COMPANY
OFFICE OF DIVISION ENGINEER
Detroit MICHIGAN

PLAN NO. L-47-65 June 21, 19 65

SCALE 1"-100' FILE NO. 24B-8

G.T.W. APPROVALS	
<i>[Signature]</i>	LEGAL DEPT. ASSTO FORM
<i>[Signature]</i>	CHIEF ENGR
<i>[Signature]</i>	REAL ESTATE & TAX DEPT.
<i>[Signature]</i>	SUPT. OF COMMUNICN

N



BOUNDARIES OF G. T. W. R. R. CO.
Facility covered by License

[Signature]
DIVISION ENGINEER

PERMIT NO. 399 under Master Agreement dated January 2, 1932

L-147-39

RENTAL FOR THIS PERMIT:

\$35.00 for the first year and \$20.00 per annum thereafter

Witnesses:

[Signature]
Mary Ann Davis

[Signature]
IVAN W. GAMBLE

GRAND TRUNK WESTERN RAILROAD COMPANY

By *[Signature]*
Its-Real Estate & Tax Commissioner

THE DETROIT EDISON COMPANY -

By *[Signature]*
Its-

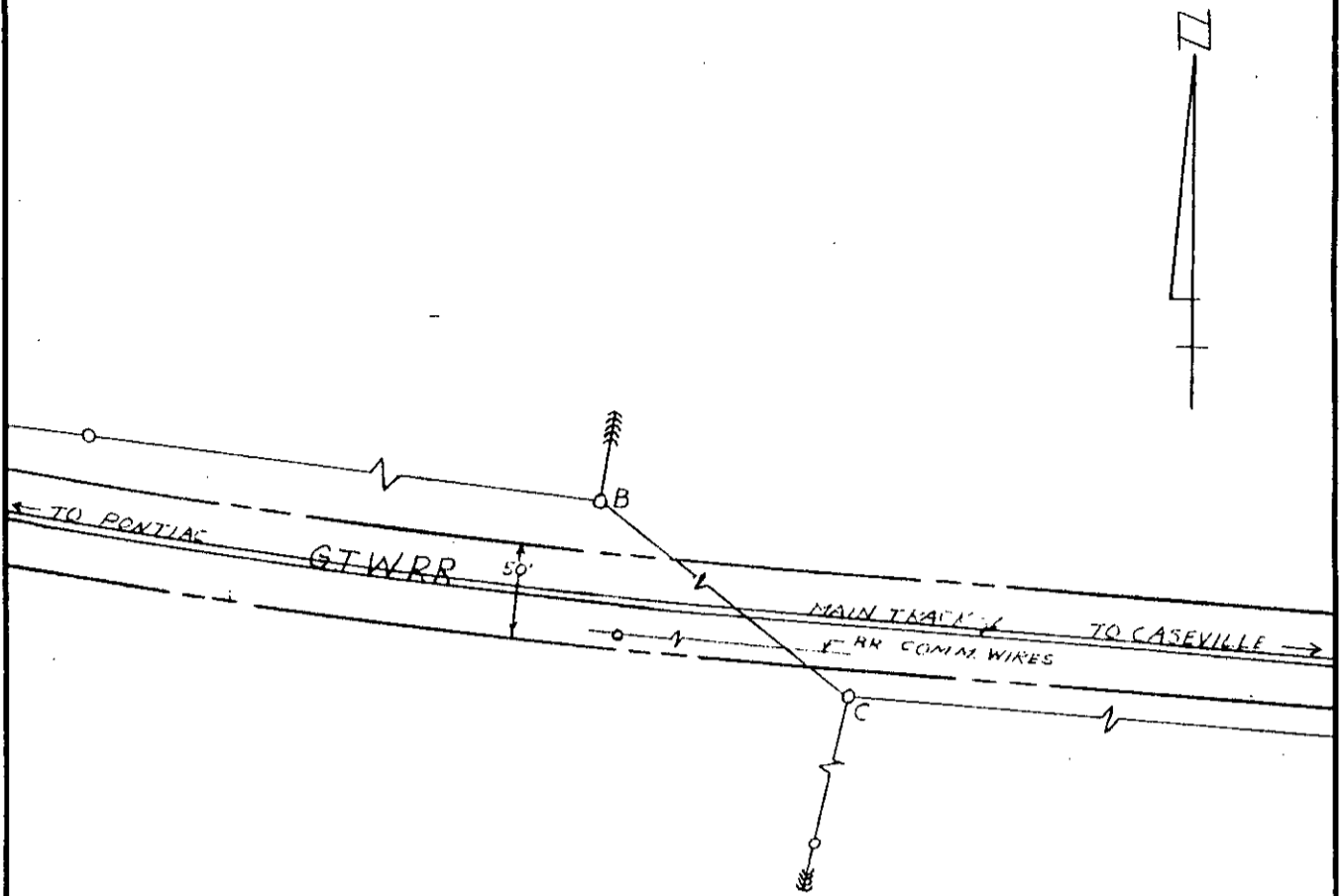
A. L. KASAMEYER, DIRECTOR
PROPERTIES AND RIGHTS-OF-WAY DEPARTMENT

RECORDED RIGHT OF WAY NO. 9064 0399

4800

RECORDED RIGHT OF WAY NO. 9064 0399

33



Proposed crossing to consist of one 3/8" bethanized "C" steel shield wire, three #000 ACSR 40,000 volt wires, one #0 ACSR neutral wire, three #0 ACSR 13,200 volt wires and two #6 AWG system communication wires. (Span B-c). Height of lowest wire is 33' above top of rail and 13' over Railroad comm. wires. M.P. 14.72
G.T.W. wire crossing No. 1422

GRAND TRUNK WESTERN RAILROAD COMPANY

Detroit DIVISION Cass City SUBDIVISION

OXFORD, OAKLAND COUNTY, MICHIGAN

License

THE DETROIT EDISON COMPANY

OFFICE OF DIVISION ENGINEER

Detroit, MICHIGAN

PLAN NO. L-65-65 August 2, 1965

SCALE 1"-100' FILE NO. 24B-8

G.T.W. APPROVALS	
<i>[Signature]</i>	LEGAL DEPT. AS TO FORM
<i>[Signature]</i>	CHIEF ENGR
<i>[Signature]</i>	REAL ESTATE & TAX DEPT.
<i>[Signature]</i>	SUPT. OF COMM. WIRING

BOUNDARIES OF G. T. W. R. R. CO. Facility covered by license

J. S. Colton
DIVISION ENGINEER

PERMIT NO. 402 under Master Agreement dated January 2, 1932

L-147-40

RENTAL FOR THIS PERMIT:

\$25.00 for the first year and \$10.00 per annum thereafter

Witnesses:

Mary Ann Davis

Ivan W. Gamble

IVAN W. GAMBLE

H. W. ...

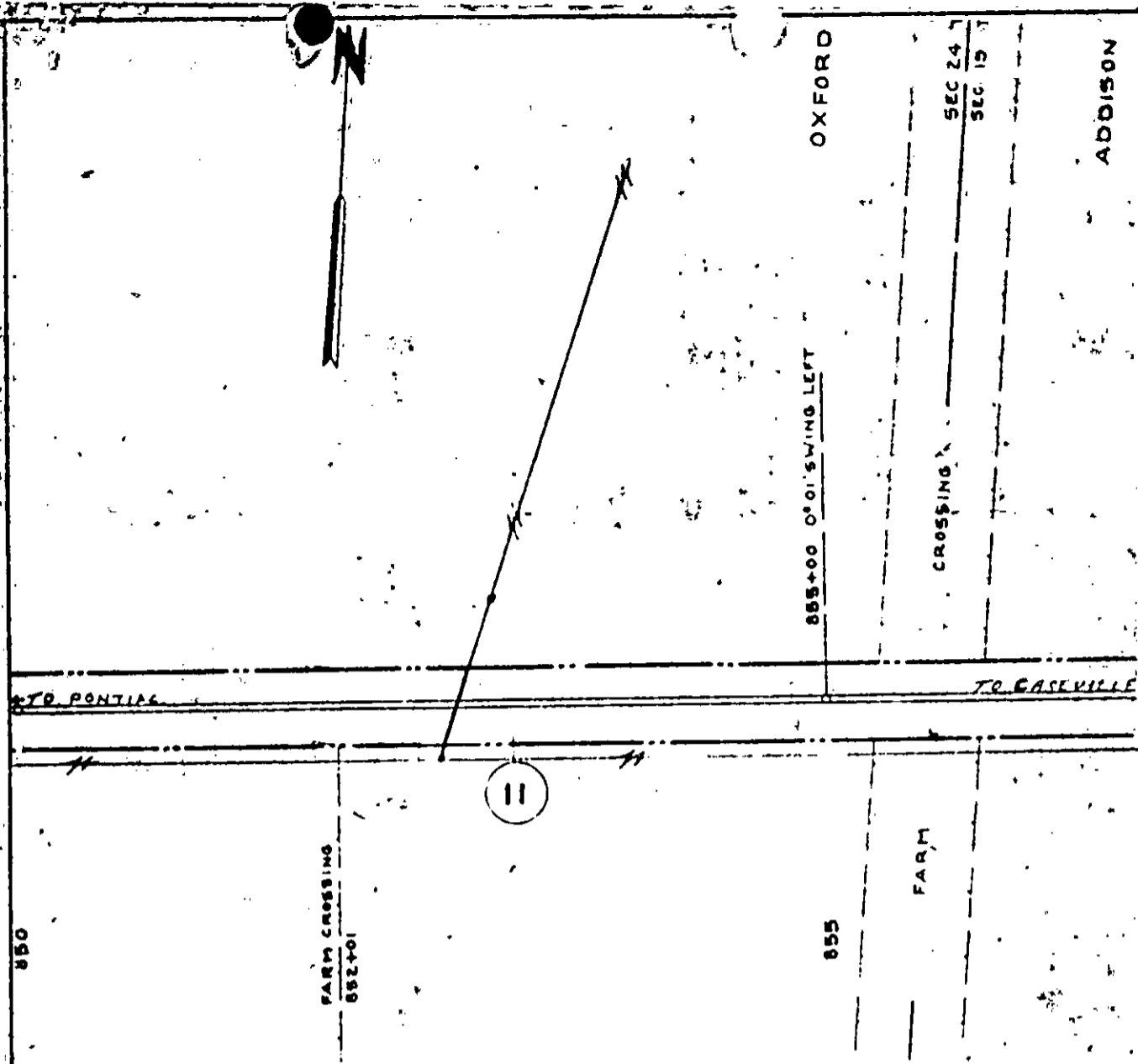
GRAND TRUNK WESTERN RAILROAD COMPANY -

By *[Signature]*
Its- Real Estate & Tax Commissioner

THE DETROIT EDISON COMPANY -

By *[Signature]*
Its- A. L. KASAMEYER, DIRECTOR
PROPERTIES AND RIGHTS-OF-WAY DEPARTMENT

RECORDED RIGHT OF WAY NO. 18070 7906 9064 9402



Proposed crossing to consist of 1 - No. 2 ACSR 7620 volt wire and 1 - No. 2 ACSR neutral wire with a minimum height of 31' above top of rail.
M.P. 16.15

S. T. W. APPROVALS	
<i>[Signature]</i>	LEGAL DEPT. AS TO FORM
<i>[Signature]</i>	CHIEF ENGR.
<i>[Signature]</i>	REAL ESTATE & IND. DEV. DEPT.
<i>[Signature]</i>	SUPT. OF

GRAND TRUNK WESTERN RAILROAD COMPANY
DETROIT DIVISION Cass City SUBDIVISION
OXFORD, OAKLAND COUNTY, MICHIGAN
License
THE DETROIT EDISON COMPANY
PLAN NO. L-54-69 June 11, 19 69
SCALE 1"=100' FILE NO. 24B-8

BOUNDARIES OF G.T.W. R.R. CO.
Facility covered by license

[Signature]
Supt. of Surveys & Constr.

PERMIT NO. 450 under Master Agreement dated January 2, 1932 L-347-64

RENTAL FOR THIS PERMIT:
\$40.00 for the first year and
\$15.00 per annum thereafter

Witnessed by:
[Signature]
[Signature]

[Signature]
JOSEPH V. STROUSE

GRAND TRUNK WESTERN RAILROAD COMPANY,
a Michigan corporation

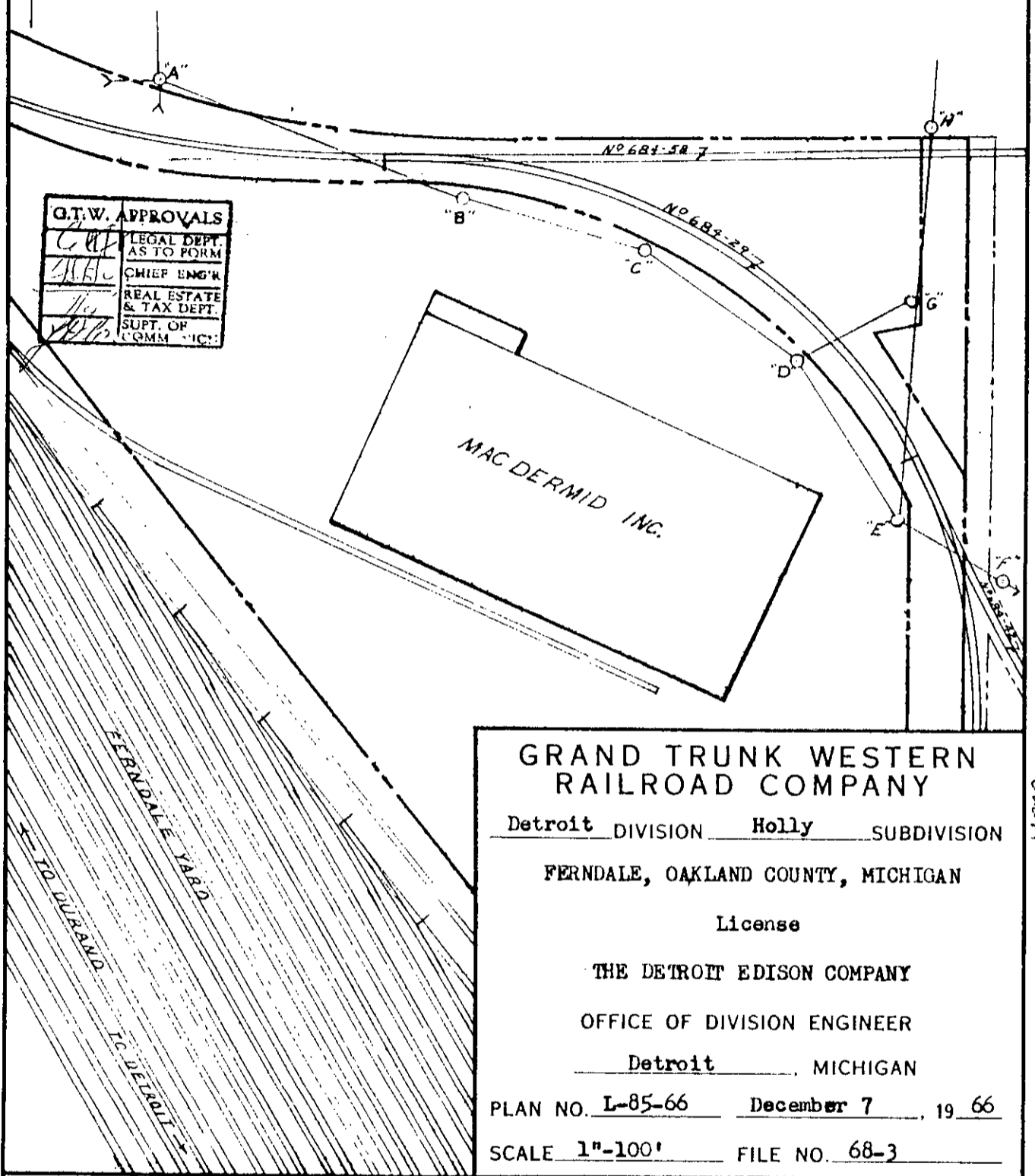
By *[Signature]*
Its - Manager of Real Estate

THE DETROIT EDISON COMPANY,
a New York corporation

By *[Signature]*
R. Q. DUKE, DIRECTOR
Properties and Rights of Way Dept.

RECORDED RIGHT OF WAY NO. 95647 P. 182

Pro crossings to consist of 3 - No. 0 B - 4800 volt wires, Span G-H. 3 - No. 000ACSR - 24,000 volt wires, Span A-B. 3 - No. 0 B - 4800 volt wires, Span D-G. 3 - No. 000 ACSR 24,000 volt wires, Span E-F. 1 - 1/4" Extra Heavy Strength pole guy, Span E-G.
Wire Crossing Numbers 1551 through 1555



G.T.W. APPROVALS	
<i>[Signature]</i>	LEGAL DEPT. AS TO FORM
<i>[Signature]</i>	CHIEF ENG'G
<i>[Signature]</i>	REAL ESTATE & TAX DEPT.
<i>[Signature]</i>	SUPT. OF COMM. "IC"

GRAND TRUNK WESTERN RAILROAD COMPANY
 Detroit DIVISION Holly SUBDIVISION
 FERNDALE, OAKLAND COUNTY, MICHIGAN
 License
 THE DETROIT EDISON COMPANY
 OFFICE OF DIVISION ENGINEER
 Detroit, MICHIGAN
 PLAN NO. L-85-66 December 7, 1966
 SCALE 1"=100' FILE NO. 68-3

[Signature]
 DIVISION ENGINEER

BOUNDARIES OF G. T. W. R. R. CO.
 Facilities covered by license

PERMIT NO. 425 under Master Agreement dated January 2, 1932 L-68-61

RENTAL FOR THIS PERMIT:
 \$35.00 for the first year and
 thereafter \$20.00 per annum

Witnesses:
[Signature]
[Signature]

GRAND TRUNK WESTERN RAILROAD COMPANY -
 By *[Signature]*
 Its-Real Estate & Tax Commissioner
 THE DETROIT EDISON COMPANY -
 By *[Signature]*
 Its- A. L. KASAMEYER, DIRECTOR
 PROPERTIES AND RIGHTS-OF-WAY DEPARTMENT

02087
 RECORDED RIGHT OF WAY NO. 2660-1-14-3