

+

+

RIGHT OF WAY FILE #

R 4 5 9 6 5

GRANTOR NAME

[Empty grid for grantor name]

[Empty grid for grantor name]

STREET ADDRESS

[Empty grid for street address]

[Empty grid for street address]

ST

[Empty grid for street type]

CITY/TOWN

[Empty grid for city/town]

ZIP CODE

[Empty grid for zip code]

EASEMENT DESCRIPTION

33

AGREEMENT DATE

[Empty grid for agreement date]

AGREEMENT TYPE

[Empty grid for agreement type with R, P, C labels]

LIBER #

[Empty grid for liber #]

PAGE #

[Empty grid for page #]

DRAWING R/W #

[Empty grid for drawing r/w #]

PVT CL#

[Empty grid for pvt cl#]

SECTION

[Empty grid for section]

QUARTER SECTION 3

[Empty grid for quarter section 3]

QUARTER SECTION 2

[Empty grid for quarter section 2]

QUARTER SECTION 1

[Empty grid for quarter section 1]

TOWNSHIP

[Empty grid for township]

COUNTY

[Empty grid for county]

RTE OF LINE

[Empty grid for route of line]

TOWNSHIP RANGE

[Empty grid for township range]

DIVISION CODE

[Empty grid for division code with A, D, M, O, T, W labels]

SUBDIVISION NAME

[Empty grid for subdivision name]

OUT LOT

[Empty grid for out lot]

EAST OF

[Empty grid for east of]

BLOCK #1

[Empty grid for block #1]

WEST OF

[Empty grid for west of]

LOT #1

[Empty grid for lot #1]

NORTH OF

[Empty grid for north of]

BLOCK #2

[Empty grid for block #2]

SOUTH OF

[Empty grid for south of]

LOT #2

[Empty grid for lot #2]

+

+

UNDERGROUND EASEMENT (RIGHT OF WAY) NO. R93054492AR

On DEC 28, 1993, for the consideration of system betterment, Grantor grants to Grantee a permanent underground easement ("Right of Way") in, on and across a part of Grantor's Land called the "Right of Way Area".

"Grantor" is:

MARK DABISH, A SINGLE MAN, AND MARY DABISH, 2328 Fisher Road, Howell, Michigan 48843

"Grantee" is:

The Detroit Edison Company, a Michigan corporation, 2000 Second Avenue, Detroit, Michigan 48226

"Grantor's Land" is in Oceola Township, Livingston County, described as:

** SEE REVERSE SIDE FOR LEGAL DESCRIPTION **

The "Right of Way Area" is a part of Grantor's Land and is described as:

A twelve (12) foot wide and a thirty-three (33) foot wide easement as indicated on Detroit Edison Drawing R93054492AR which is attached hereto and made a part hereof. The width of Right of Way is twelve (12) feet and thirth-three (33) feet.

- 1. Purpose: The purpose of this Right of Way is to construct, reconstruct, modify, add to, operate and maintain underground utility line facilities consisting of poles, guys, anchors, wires, manholes, conduits, pipes, cables, transformers and accessories.
- 2. Access: Grantee has the right of access to and from the Right of Way Area.
- 3. Buildings or other Permanent Structures: No buildings or other permanent structures shall be placed in the Right of Way Area without Grantee's prior written consent.
- 4. Excavation: As required by Public Act 53 of 1974, MISS DIG must be called on 1-800-482-7171 before anyone excavates in the Right of Way Area.
- 5. Trees, Bushes, Branches, Roots, Structures and Fences: Grantee may trim, cut down, remove or otherwise control any trees, bushes, branches and roots in the Right of Way Area (or that could grow into the Right of Way Area) and remove structures and fences in the Right of Way Area that Grantee believes could interfere with the safe and reliable construction, operation and maintenance of Grantee's facilities. No trees, plant life, structures and fences shall be planted, grown or installed within 8 feet of the front door and within 2 feet of the other sides of transformers and switching cabinet enclosures. Grantee shall not be responsible to Grantor for damages to or removal of trees, plant life, structures and fences placed in front of transformer doors.
- 6. Restoration: If Grantee's employees, contractors, vehicles or equipment damage Grantor's Land while entering Grantor's Land for the purposes stated in this Right of Way, then Grantee shall restore Grantor's Land as nearly as can be to its original condition.
- 7. Successors: This Right of Way runs with the land and binds and benefits Grantor's and Grantee's successors, lessees, licensees and assigns.

Witnesses:(type or print name below signature)

Grantor:(type or print name below signature)

Anne R. Goldman
Anne R. GOLDMAN

Mark Dabish
MARK DABISH

Julie Reynolds
Julie Reynolds

Mary Dabish
MARY DABISH

Acknowledged before me in Oakland County, Michigan, on Dec 28, 1993 by Mark Dabish, a single man, and Mary Dabish.

Notary's Stamp ANNE R. GOLDMAN Notary's Signature Anne R. Goldman
(Notary's name and date commission expires)

LIBER 1793 PAGE 0444

NANCY HAVILAND
REGISTER OF DEEDS
LIVINGSTON COUNTY, MI
48843

FEB 22 55 PM '94

RECORDED

RECORDED RIGHT OF WAY NO. 45-965

**** LEGAL DESCRIPTION ****

PARCEL I: A part of the Southwest fractional $\frac{1}{4}$ of Section 6, T3N-R5E, Oceola Township, Livingston County, Michigan: Commencing at the South $\frac{1}{4}$ corner of Section 6, T3N-R5E; thence along the North and South $\frac{1}{4}$ line of said section North $00^{\circ}03'30''$ West, 1308.53 feet for a point of beginning; thence North $89^{\circ}50'00''$ West, 1318.79 feet; thence North $00^{\circ}51'40''$ East, 33.00 feet; thence along the Easterly line of land described in Liber 522 of Deeds, Page 434, Livingston County Records, North $00^{\circ}20'00''$ East, 301.18 feet; thence South $89^{\circ}54'30''$ East, 1316.20 feet; thence along the North and South $\frac{1}{4}$ line of said section South $00^{\circ}03'30''$ East, 335.90 feet to the point of beginning.

LIBER 1793 PAGE 0445

APPROVED AS TO FORM 1/25/74 DATE
LEGAL DEPARTMENT [Signature]

APPLICATION FOR RIGHT OF WAY

DE 963-0811 2-7495 (MS 80)

PLEASE SECURE RIGHT OF WAY AS FOLLOWS:

DATE 11-29-93

LOCATION SEC 6
T3N R5E

APPLICATION NO. R9305449-2A

DEPT. ORDER NO. A-46135

CITY OR VILLAGE _____

O. F. W. NO. _____

TOWNSHIP OCEOLA COUNTY LIVINGSTON

BUDGET ITEM NO. 3MH0A-MAJ

DATE BY WHICH RIGHT OF WAY IS WANTED 11-10-93

INQUIRY NO. _____

THIS R/W IS 100 % OF TOTAL PROJECT NO. _____ ACCUM. _____ %

JOINT RIGHT OF WAY REQUIRED YES NO

NOTE: Identify on print or sketch the subdivisions as to section location and liber and page.

KIND AND DESCRIPTION OF RIGHT OF WAY REQUESTED UNDERGROUND EASEMENT
SEE SKETCH

PURPOSE OF RIGHT OF WAY SERVE PAR C

SIGNED _____

OFFICE _____

DEPARTMENT _____

REPORT OF REAL ESTATE AND RIGHTS OF WAY DEPT.

RECORDED RIGHT OF WAY NO.

45-965-
45-968

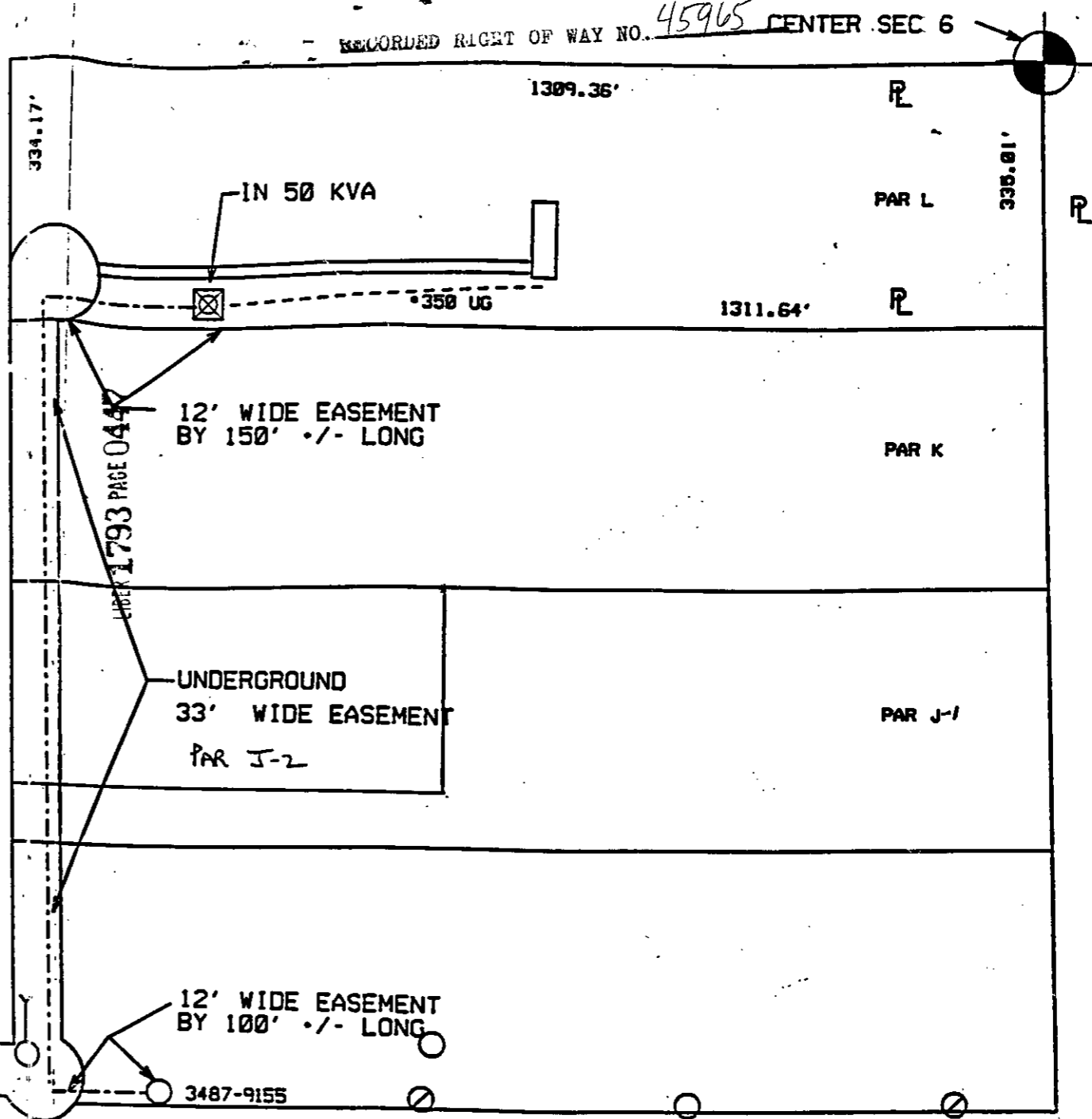
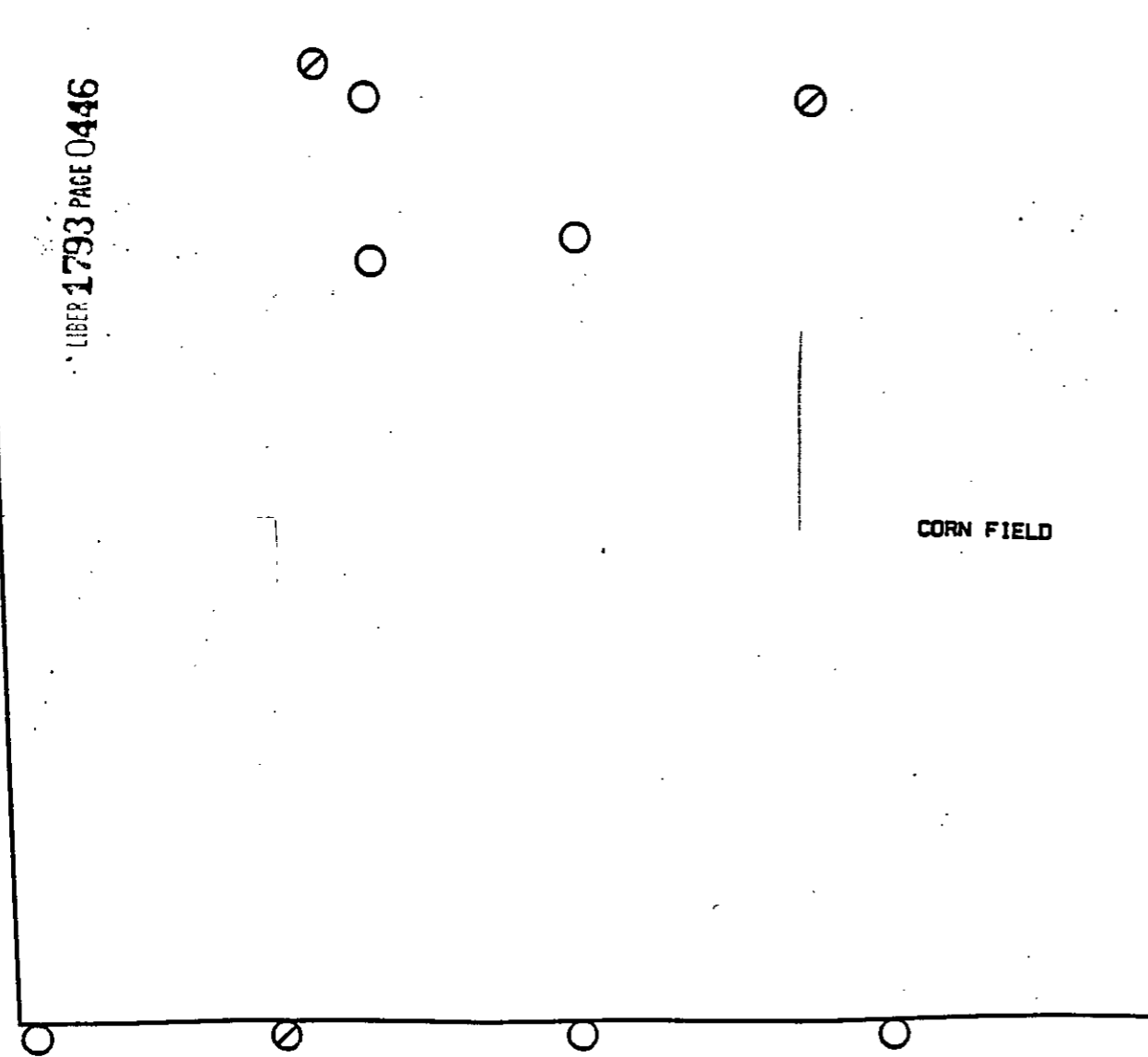
PERMITS IN RECORD CENTER 5 R.E. & R/W DEPT. FILE - GRANTOR M. KOROLISHIN, et. al.

NO. OF PERMITS 6 NO. OF STRUCTURES - NO. OF MILES - PERMITS TO MBT -

DATE 2-2-94 SIGNED R. Wader/dec

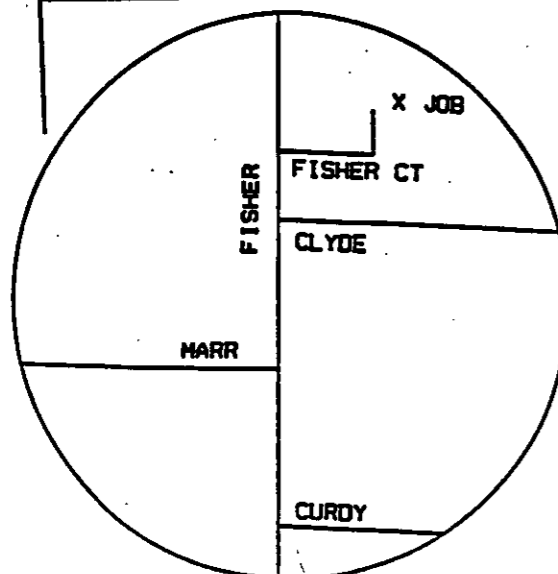
FISHER RD 66' WD

LIBER 1793 PAGE 0446



North

FISHER CT 66' WD



REPORT OF PROPERTIES AND RIGHTS OF WAY DEPARTMENT R/W SECURED AS INDICATED ON THIS SKETCH

BY _____

DATE _____

DATE WANTED 11-10-93

DISTRICT FIELDMAN _____

PERMITS TO:

RECORD CENTER _____

R/W FILES _____

MHT _____

ORIGINATOR _____

TOTAL _____

REVISED 11-29-93

- LEGEND**
- EXIST. D.E.CO. POLE
 - PROPOSED POLE
 - FOREIGN POLE
 - EXIST. ANCHOR
 - PROPOSED ANCHOR
 - TREE
 - 120/240 V LINE
 - 4800 V LINE
 - 13,200 V LINE
 - 40,000 V LINE

JPL 9305449

THE DETROIT EDISON COMPANY-SERVICE PLANNING DEPARTMENT

CITY OR TWP. OCEOLA	COUNTY LIVINGSTON	TWP SEC QTR 6	DEPT. ORDER NO. A-46135
MAP SECT. 2-112-428	TOWN RANGE T3N R5E	JOINT R/W REQ'D NO	R/W NO. R-9305449-2AR
PROJECT NAME KOROLISHIN	TEL. ENGR. & DIST.		
TOWNSHIP OCO	SERVICE CENTER HWL	COMP. CODE UC	MAILING CITY HWL
CIRCUIT 8130 CONRAD	CATV MEMOR		
REASON NEW HOME	O.F.W.		
PLANNER AL CRUTHERS	BUDGET ITEM NO. 3MHOA-MAJ		
SCALE 1" = 200'			DATE 10-20-93