

OVERHEAD EASEMENT (RIGHT OF WAY) NO. R92043031AR

On SEPT. 26, 1992, for the consideration of system betterment, Grantor grants to Grantee a permanent overhead easement ("Right of Way") in, on and across a part of Grantor's Land called the "Right of Way Area".

"Grantor" is:

WILLIAM CROFOOT AND DORIS CROFOOT, HUSBAND AND WIFE, 7000 Layton, Fowlerville, Michigan 48836

"Grantee" is:

The Detroit Edison Company, a Michigan corporation, 2000 Second Avenue, Detroit, Michigan 48226

"Grantor's Land" is in Handy Township, Livingston County, described as:

Section 24, T3N-R3E, part of the Northwest ¼, commencing Northwest corner; thence South 01° East along West line 645.3 feet to the point of beginning; thence Northeast 290.4 feet; thence North 150 feet; thence East 590 feet; thence South 2170 feet; thence West 660 feet; thence North 242 feet; thence West 242 feet; thence North 770 feet; thence East 242 feet; thence North 209 feet; thence West 242 feet; thence North 250 feet; thence East 290.4 feet; thence North 450 feet; thence West 290.4 feet; thence feet; thence North 90 feet to the point of beginning, 36 acres, more or less, split 6-92 from 009.

The "Right of Way Area" is a part of Grantor's Land and is described as:

Set pole and anchor as shown on the attached drawing R92043031AR dated 9/11/92. The width Right of Way is twelve (12) feet.

1. **Purpose:** The purpose of this Right of Way is to construct, reconstruct, modify, add to, operate and maintain overhead utility line facilities consisting of poles, guys, anchors, wires, cables, transformers and accessories.
2. **Access:** Grantee has the right of access to and from the Right of Way Area.
3. **Building or other Permanent Structures:** No buildings or other permanent structures shall be placed in the Right of Way Area without Grantee's prior written consent.
4. **Trees, Bushes, Branches or Roots:** Grantee may trim, cut down, remove or otherwise control any trees, bushes, branches or roots in the Right of Way Area (or that could grow into the Right of Way Area) that Grantee believes could interfere with the safe and reliable construction, operation and maintenance of Grantee's facilities.
5. **Restoration:** If Grantee's employees, contractors, vehicles or equipment damage Grantor's Land while entering Grantor's Land for the purposes stated in this Right of Way, then Grantee shall restore Grantor's Land as nearly as can be to its original condition.
6. **Successors:** This Right of Way runs with the land and binds and benefits Grantor's and Grantee's successors, lessees, licensees and assigns.

Witnesses:(type or print name below signature)

Grantor:(type or print name below signature)

Gerald S. Misiak

GERALD S. MISIAK

William Crofoot
WILLIAM CROFOOT

Doris Crofoot
DORIS CROFOOT

RECORDED RIGHT OF WAY NO. 43956

NEW HOME OWNER:

SHIRLEY VOKES
NO ADDRESS
(313) 437-3111

WILLIAM CROFOOT PROPERTY.
INSTALL PO & ON PROP. LN. (N)
INSTALL 25' ANCHOR GUY
TO NORTH

66' RD. →

INSTALL 2 CONDUCTORS
RM. ANCHOR & GUY TO
NORTH ON EXIST. PO.

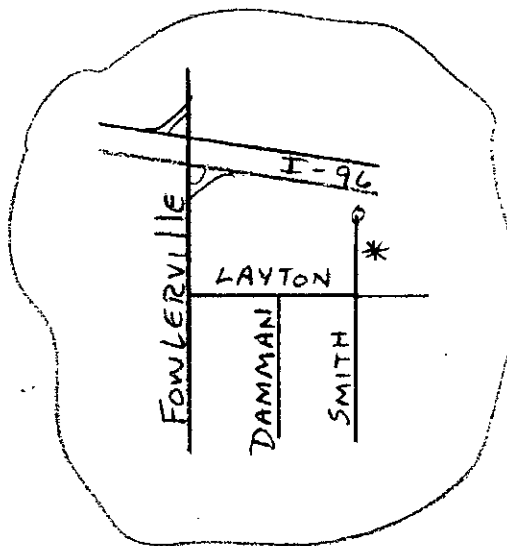
SMITH

150.0

2880

290.4'

2006.47'



W. V4 CORNER
SECTION 24
T3N R3E

LAYTON

9204303

RECORDED RIGHT OF WAY NO. 439524 & 439525

REPORT OF PROPERTIES AND RIGHTS OF WAY DEPARTMENT R/W SECURED AS INDICATED ON THIS SKETCH	PERMITS TO	RECORD CENTER	R/W FILES	MBT	ORIGINATOR	TOTAL
	BY	DATE	DATE WANTED	DISTRICT	FIELDMAN	
		9-18-92				

LEGEND	
	FOREIGN POLE
	EXIST D.E. CO. POLE
	PROPOSED POLE
	EXIST ANCHOR
	PROPOSED ANCHOR
	TREE
	120/240 VOLT LINE
	4800 VOLT LINE
	13,200 VOLT LINE
	40,000 VOLT LINE

THE DETROIT EDISON COMPANY-SERVICE PLANNING DEPARTMENT			
CITY OR TOWNSHIP HANDY	COUNTY LIVINGSTON	QTR. & TWP. SECT. NO.	DEPT. ORDER NO.
MAP SECT. 2-070-416	TOWN 3N	RANGE 3E	JOINT R/W REQUIRED YES <input type="checkbox"/> NO <input type="checkbox"/>
PROJECT NAME		TEL. ENGR & DIST.	R/W NO. R9204303-1AR
CIRCUIT		PROJ. OR PART NO.	
REASON NEW SERVICE TO 2880 SMITH RD.		O.F.W. S.O. OR P.E. NO.	
PLANNER GIAN CARL ALDIGHIERI	SCALE 1"=400'	BUDGET ITEM NO. ZMJOA-MAJ	
		DATE 7-11-92	

NEW HOME OWNER:

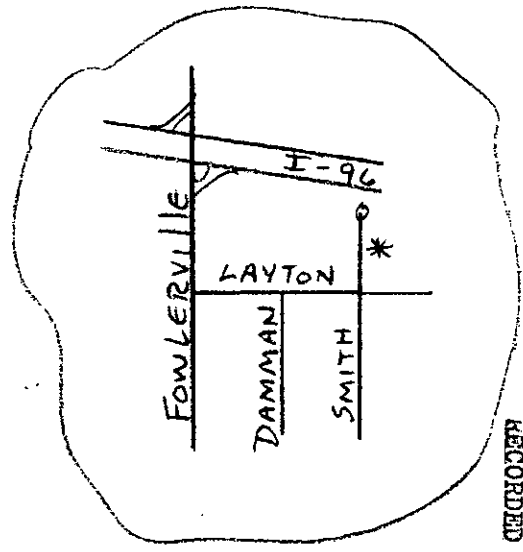
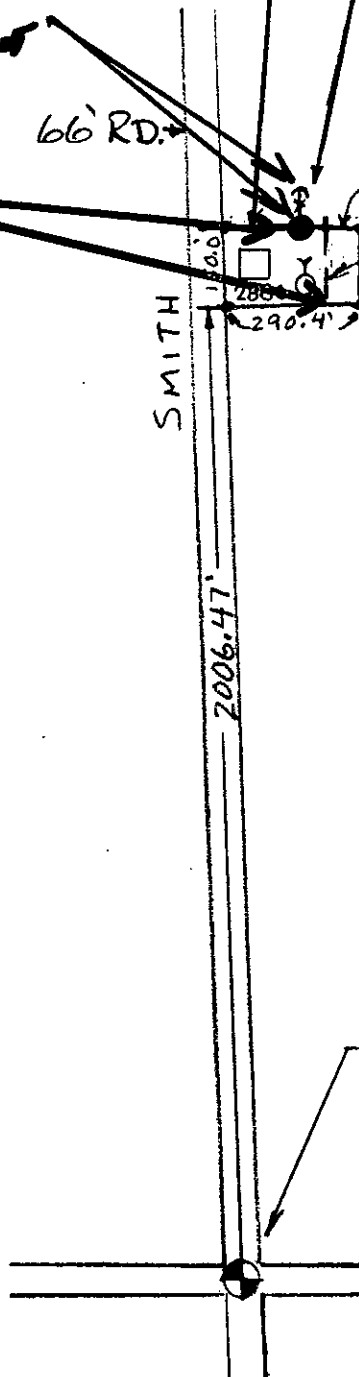
SHIRLEY VOKES
NO ADDRESS
(313) 437-3111

R/W SECURED
Wm. Crofoot

R/W SECURED
SHIRLEY VOKES.

WILLIAM CROFOOT PROPERTY.
INSTALL PO & ON PROP. LN. (N)
INSTALL 25' ANCHOR GUS
TO NORTH

INSTALL 2 CONDUCTORS
RM. ANCHOR & GUS TO
NORTH ON EXIST. PO.



W. V4 CORNER
SECTION 24
T3N R3E

LAYTON

9204303
43955
43954
4

RECORDED RIGHT OF WAY NO. 43954

REPORT OF PROPERTIES AND RIGHTS OF WAY DEPARTMENT R/W SECURED AS INDICATED ON THIS SKETCH	BY: G.M.
	DATE: 9/26/92
DATE WANTED: 9-18-92	DISTRICT FIELDMAN: D. Delamater/Ac
PERMITS TO RECORD CENTER	R/W FILES
AMT.	ORIGINATOR
TOTAL	

LEGEND	
	FOREIGN POLE
	EXIST D.E. CO. POLE
	PROPOSED POLE
	EXIST ANCHOR
	PROPOSED ANCHOR
	TREE
	120/240 VOLT LINE
	4800 VOLT LINE
	13,200 VOLT LINE
	40,000 VOLT LINE

THE DETROIT EDISON COMPANY-SERVICE PLANNING DEPARTMENT			
CITY OR TOWNSHIP HANDY	COUNTY LIVINGSTON	QTR. & TWP. SECT. NO.	DEPT. ORDER NO.
MAP SECT. 2-070-416	TOWN 3N	RANGE 3E	JOINT R/W REQUIRED YES <input type="checkbox"/> NO <input type="checkbox"/>
PROJECT NAME		TEL ENGR & DIST.	R/W NO. R9204303-1AR
CIRCUIT		PROJ. OR PART NO.	
REASON NEW SERVICE TO 2880 SMITH RD.		O.F.W. S.O. OR PE. NO.	
PLANNER GIAN CARL ALDIGHERI		SCALE 1"=400'	BUDGET ITEM NO. 2MJOA-MAJ
		DATE 9-11-92	