


STATE OF MICHIGAN

County of WASHTENAW 155

On this 17th day of JULY, 19 90, the foregoing instrument was acknowledged before me, a notary public in and for said county, by CHARLES E. BOWLING, A Single Man and KATHY M. HARDY, A Single Woman, As Joint Tenants With Rights of Survivorship

Richard D. Semark
Notary Public, WASHTENAW County, Michigan



My commission expires 2-2-93

RECORDED
WASHTENAW COUNTY MI
DEC 27 2 54 PM '90
PEGGY M. HAINES
COUNTY CLERK/REGISTRAR

RECORDED
WASHTENAW COUNTY MI
DEC 27 2 54 PM '90
PEGGY M. HAINES
COUNTY CLERK/REGISTRAR

DEED
B333 0333003 8333 2:42PM 12/27/90
7.00

RETURN TO:
RICHARD LONGWISH
THE DETROIT EDISON COMPANY
425 S. MAIN STREET, ROOM 332
ANN ARBOR, MI 48104

will call
1/5/91

To (Supervisor, RE & R/W) RICHARD LONGWISH	For RE & R/W Dept. Use	Date Received	De/Bell/C.P. No.
Division ANN ARBOR	Date 6-11-90	Application No. 415-4118	

We have included the following necessary material and information:

Material:

- A. Proposed Subdivision
 1. copy of complete final proposed plat - All pages
 or
 B. Other than proposed subdivision (condo., apts. mobile home park — other)
 1. Property description.
 2. Site plan.
 3. title information (deed, title commitment, contract with title commitment, or title search).

Note: Do not submit application for URD easements until all above material has been acquired.

REPORT OF PROPERTIES AND RIGHTS OF WAY DEPARTMENT R/W SECURED AS INDICATED ON THIS SKETCH	PERMITS TO:
BY <u>CURTIS HOWES</u>	RECORD CENTER <u>2</u>
DATE <u>7/23/90</u>	R/W FILES <u>2</u>
DATE WANTED	MBT <u>2</u>
DISTRICT FIELDMAN <u>Richard Longwish</u>	ORIGINATOR <u>2</u>
<u>10-28-91</u>	TOTAL <u>2</u>

Information

1. Project Name BROUWER RESIDENCE	County WASHTENAW
City/Township/Village NORTHFIELD TWP	Section No. 32

Type of Development

<input type="checkbox"/> Proposed Subdivision	<input type="checkbox"/> Apartment Complex	<input type="checkbox"/> Condominium
<input type="checkbox"/> Subdivision	<input type="checkbox"/> Mobile Home Park	<input checked="" type="checkbox"/> Other

2. Name of Owner STEVEN & MARGARET BROUWER	Phone No.
--	-----------

Address
1855 POINTE CROSSING ANN ARBOR MI 48105

Owner's Representative SAME	Phone No. BUS. 453-2000
---------------------------------------	-----------------------------------

Date Service is Wanted
JULY 15, 1990

4. Entire Project will be developed at one time Yes No

5. Joint easements required — Michigan Bell Telephone **H - 301-0** Yes No
 — Consumers Power **CATV H - 302-0** Yes No

a. Name of Other Utilities If Not Michigan Bell Telephone or Consumers Power
MULTI

b. Other Utility Engineer Names DAN BACKUS	Phone Numbers 231-1872
--	----------------------------------

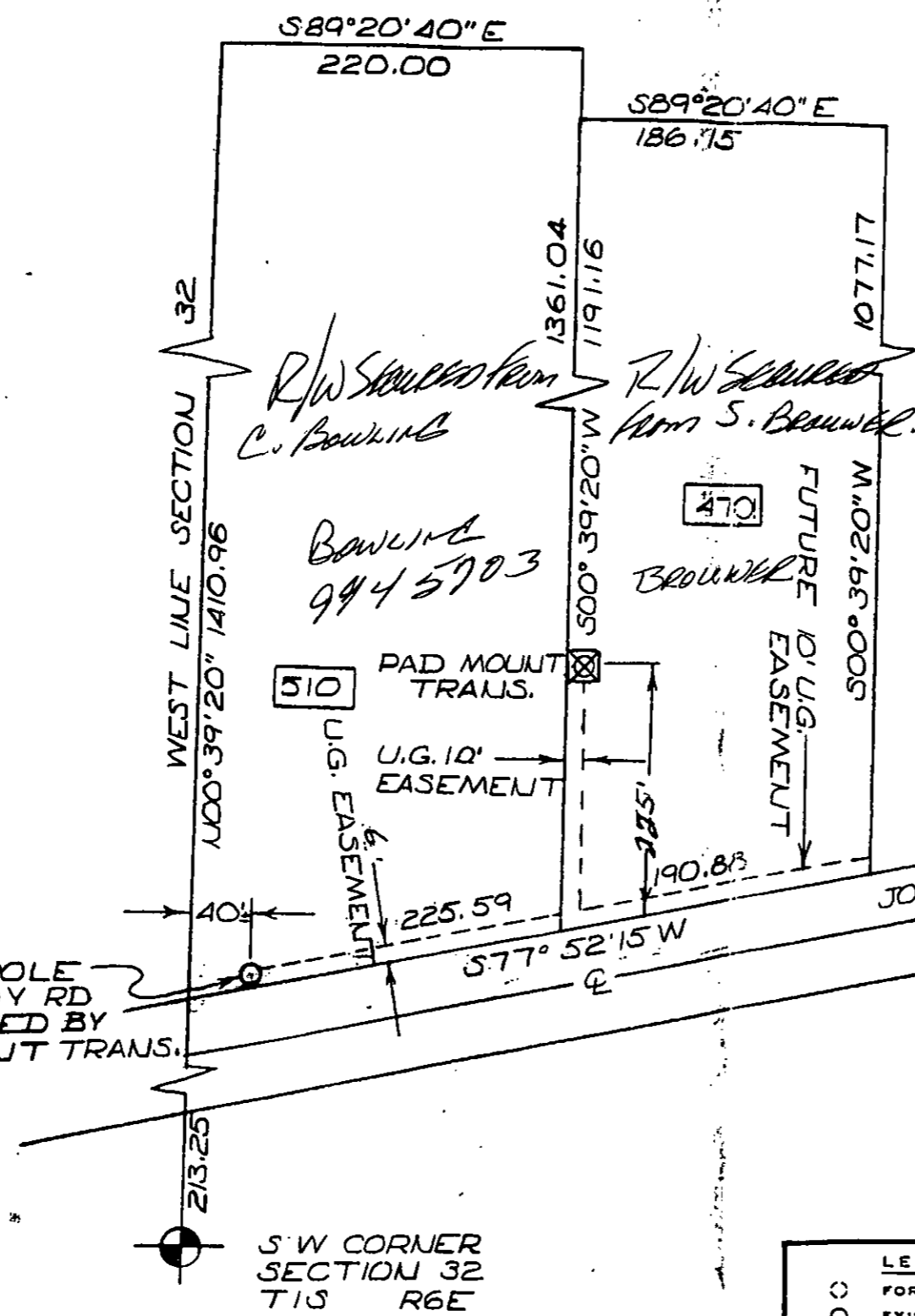
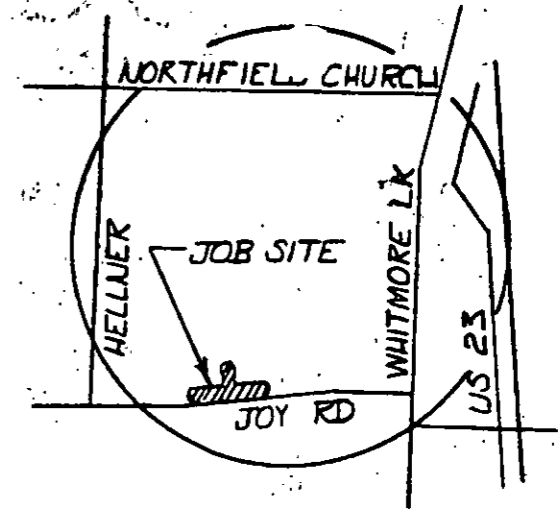
Addresses
P.O. BOX 600 HAMBURG, MI 48139

6. Additional Information or Comments
PLEASE SEND ALL PAPER WORK TO STEVE BROUWER

Note: Trenching letter attached will be submitted later

Service Planner BRIAN R. PUDNEY	Signed (Service Planning Supervisor) <i>Phil Capling 6/13/90</i>
Phone No. 3314	Address HOWELL 6/C

RECORDED RIGHTS OF WAY NO. 423147
42315



REPORT OF PROPERTIES AND RIGHTS OF WAY DEPARTMENT R/W SECURED AS INDICATED ON THIS SKETCH	
BY <u>CURTIS RYKES</u>	PERMITS TO:
DATE <u>7/23/90</u>	RECORD CENTER <u>2</u>
DATE WANTED <u>JUNE 18, 1990</u>	R/W FILES <u>2</u>
DISTRICT FIELDMAN	MBT <u>2</u>
	ORIGINATOR <u>2</u>
	TOTAL <u>2</u>

F.J.U. MEMO
M.B.T. ANN ARBOR H-301-0
CATV MULTI H-302-0

N.B.T. 9008011811

LEGEND ○ FOREIGN POLE ○ EXIST. D.E. CO. POLE ○ PROPOSED POLE ○ EXIST. ANCHOR ○ PROPOSED ANCHOR ○ TREE --- 120/240 V LINE --- 4800 V LINE --- 13,200 V LINE --- 40,000 V LINE	THE DETROIT EDISON COMPANY - SERVICE PLANNING DEPARTMENT			
	CITY OR TWP. <u>NORTHFIELD</u>	COUNTY <u>WASHTENAW</u>	STREET & TWP. SECT. NO. <u>32</u>	DEPT. ORDER NO.
	MAP SECT. <u>2-154-304</u>	TOWN RANGE	JOINT R/W REQUIRED YES <input type="checkbox"/> NO <input type="checkbox"/>	R/W NO. <u>HS-4118</u>
	PROJECT NAME <u>BROUWER RESIDENCE</u>	TEL. ENGR. & DIST.	PROJ. OR PART NO.	
	CIRCUIT <u>D.C. 8158 PHOENIX 13.2KV AREA</u>	O.F.W. S.O. OR P.E. NO.		
	REASON <u>NEW SERVICE TO 470 W. JOY RD.</u>	BUDGET ITEM NO.		
	PLANNER <u>B. R. PUDNEY</u>	SCALE <u>1" = 100'</u>	DATE <u>6-11-90</u>	

RECORDED RIGHT OF WAY NO

42314+42315