

+

+

RIGHT OF WAY FILE #

R42199

GRANTOR NAME

STREET ADDRESS

ST

CITY/TOWN

ZIP CODE

EASEMENT DESCRIPTION

AGREEMENT DATE

AGREEMENT TYPE

R P C

LIBER #

PAGE #

DRAWING R/W #

R9003631MR

PVT CL#

SECTION

QUARTER SECTION 3

1/4

1/2

QUARTER SECTION 2

1/4

1/2

QUARTER SECTION 1

1/4

1/2

TOWNSHIP

COUNTY

RTE OF LINE

TOWNSHIP RANGE

DIVISION CODE

A D M O T W

SUBDIVISION NAME

OUT LOT

EAST OF

BLOCK #1

WEST OF

LOT #1

NORTH OF

BLOCK #2

SOUTH OF

LOT #2

+

+

**Detroit Edison**

LIBER 05650PG127

152

(LIBER 05205PG009)

(B619212)

B797563

**UNDERGROUND EASEMENT (RIGHT OF WAY) NO. MC-P723**

On SEPT 3, 1991, for the consideration of system betterment, Grantor grants to Grantee a permanent underground easement ("Right of Way") in, on and across a part of Grantor's Land called the "Right of Way Area".

**"Grantor" is:** Thomas F. Rynewicz and Thadine Rynewicz, his wife and Ted A. Hautala and Barbara Hautala, his wife, 8300 30 Mile Road, Romeo, MI 48065

**"Grantee" is:**

The Detroit Edison Company, a Michigan corporation, 2000 Second Avenue, Detroit, Michigan 48226

Michigan Bell Telephone Co, a Michigan Corp, 444 Michigan Ave, Detroit, MI 48226

Comcast Cablevision, a Delaware Corporation, 6065 Wall St, Sterling Heights, MI 48077

**"Grantor's Land" is in Sterling Hhts, Macomb County, Michigan described as:**

Lot <sup>425</sup> of Supervisor's Plat of Eyster's Mound Road Farms Subdivision #6 of part of the East 1/2 of the Southeast 1/4 of Section 17, T2N, R12E, as recorded in Liber 22 of plats, Page 37, of the Macomb County, Records.

RECORDED IN MACOMB COUNTY  
RECORDS AT: 10:46 A M.  
NOV 18 1992

*Edna Hill*  
CLERK - REGISTER OF DEEDS  
MACOMB COUNTY, MICHIGAN

RECORDED IN MACOMB COUNTY  
RECORDS AT: 2:33 P M.  
SEP 25 1991  
*Edna Hill*  
CLERK - REGISTER OF DEEDS  
MACOMB COUNTY, MICHIGAN

**The "Right of Way Area" is a part of Grantor's Land described as:**

As shown on DECO drawing MC-P723 attached hereto and made a part hereof.

- 1. Purpose:** The purpose of this Right of Way is to construct, reconstruct, modify, add to, operate and maintain underground utility line facilities consisting of poles, guys, anchors, wires, manholes, conduits, pipes, cables, transformers and accessories.
- 2. Access:** Grantee has the right of access to and from the Right of Way Area.
- 3. Buildings or other Permanent Structures:** No buildings or other permanent structures shall be placed in the Right of Way Area without Grantee's prior written consent.
- 4. Excavation:** As required by Public Act 53 of 1974, MISS DIG must be called on 1-800-482-7171 before anyone excavates in the Right of Way Area.

BEING RE-RECORDED TO INCLUDE APPENDIX B

XXB

RECORDED - RIGHT OF WAY NO. 42197

5. Restoration: If Grantee's employees, contractors, vehicles or equipment damage Grantor's Land while entering Grantor's Land for the purposes stated in this Right of Way, then Grantee shall restore Grantor's Land as nearly as can be to its original condition.

6. Successors: This Right of Way runs with the land and binds and benefits Grantor's and Grantee's successors, lessees, licensees and assigns.

Witnesses:

Grantor:

x Winifred Rynewicz  
WINIFRED RYNEWICZ

Thomas F. Rynewicz  
Thomas F. Rynewicz

Thadine Rynewicz  
Thadine Rynewicz, his wife

Lillian Rynewicz  
LILLIAN RYNEWICZ

Ted A. Hautala  
Ted A. Hautala

Barbara Hautala  
Barbara Hautala, his wife

Prepared by and Return to:  
Michael J. McCabe  
15600 - 19 Mile Road  
Mt. Clemens, MI 48044

Acknowledged before me in Macomb County, Michigan, on SEPT 3, 1991

by Thomas F. Rynewicz and Thadine Rynewicz, his wife and Ted A. Hautala and Barbara Hautala, his wife.

Kathleen M. Galletti  
My COMMISSION EXPIRES 6/27/95  
KATHLEEN M. GALLETTI  
21301 HINCREST DA.  
MT. CLEMENS, MI 48042

RECORDED RIGHT OF WAY NO. 42199

APPROVED AS TO FORM 9/16/91 DATE  
LEGAL DEPARTMENT [Signature]

**APPLICATION FOR RIGHT OF WAY**

FORM 962-0814, 8-7455 (MS 80)

PLEASE SECURE RIGHT OF WAY AS FOLLOWS:

DATE August 28, 1991

LOCATION 5405 - 5443 E. Nathan

APPLICATION NO. MC-P723

CITY OR VILLAGE Sterling Heights

DEPT. ORDER NO. A-73748

TOWNSHIP \_\_\_\_\_ COUNTY Macomb

BUDGET ITEM NO. 1MBOB-MDB

DATE BY WHICH RIGHT OF WAY IS WANTED \_\_\_\_\_

INQUIRY NO. \_\_\_\_\_

THIS R/W IS 100 % OF TOTAL PROJECT NO. \_\_\_\_\_ ACCUM. \_\_\_\_\_ %.

JOINT RIGHT OF WAY REQUIRED YES  NO

NOTE: Identify on print or sketch the subdivisions as to section location and liber and page.

KIND AND DESCRIPTION OF RIGHT OF WAY REQUESTED 6' easement for underground cable and pedestals.

PURPOSE OF RIGHT OF WAY to construct and maintain ug facilities.

SIGNED Marcia Romanick  
Macomb Division Hdqtr. Service Planning  
OFFICE DEPARTMENT

**REPORT OF REAL ESTATE AND RIGHTS OF WAY DEPT.**

R/W secured as requested


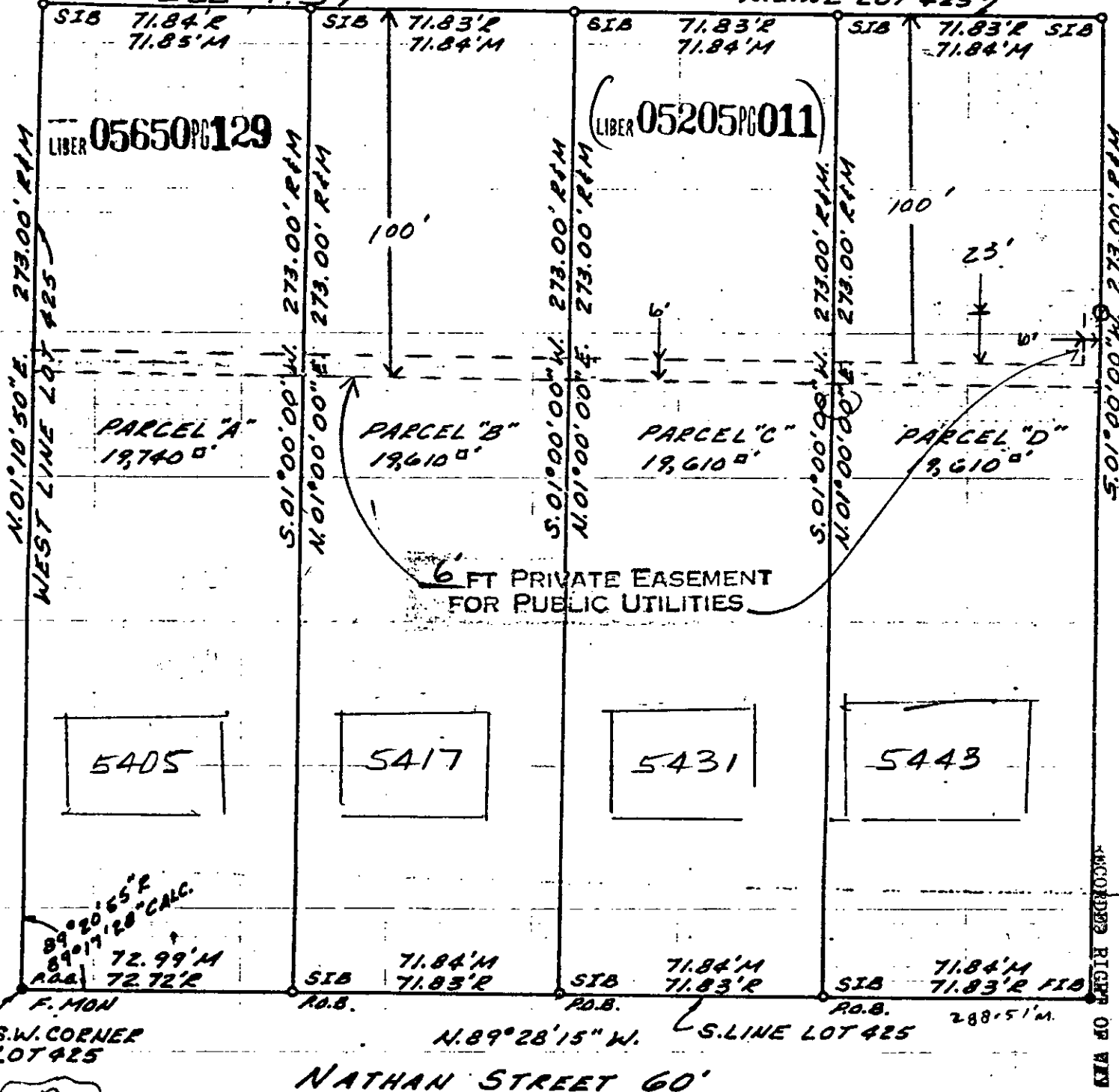
RECORDED RIGHT OF WAY NO. 42199

PERMITS IN RECORD CENTER 1 R.E. & R/W DEPT. FILE 1 GRANTOR C

NO. OF PERMITS 1 NO. OF STRUCTURES \_\_\_\_\_ NO. OF MILES \_\_\_\_\_ PERMITS TO MBT 1

DATE 10-9-91 SIGNED Michael M. Cate CMC/AST

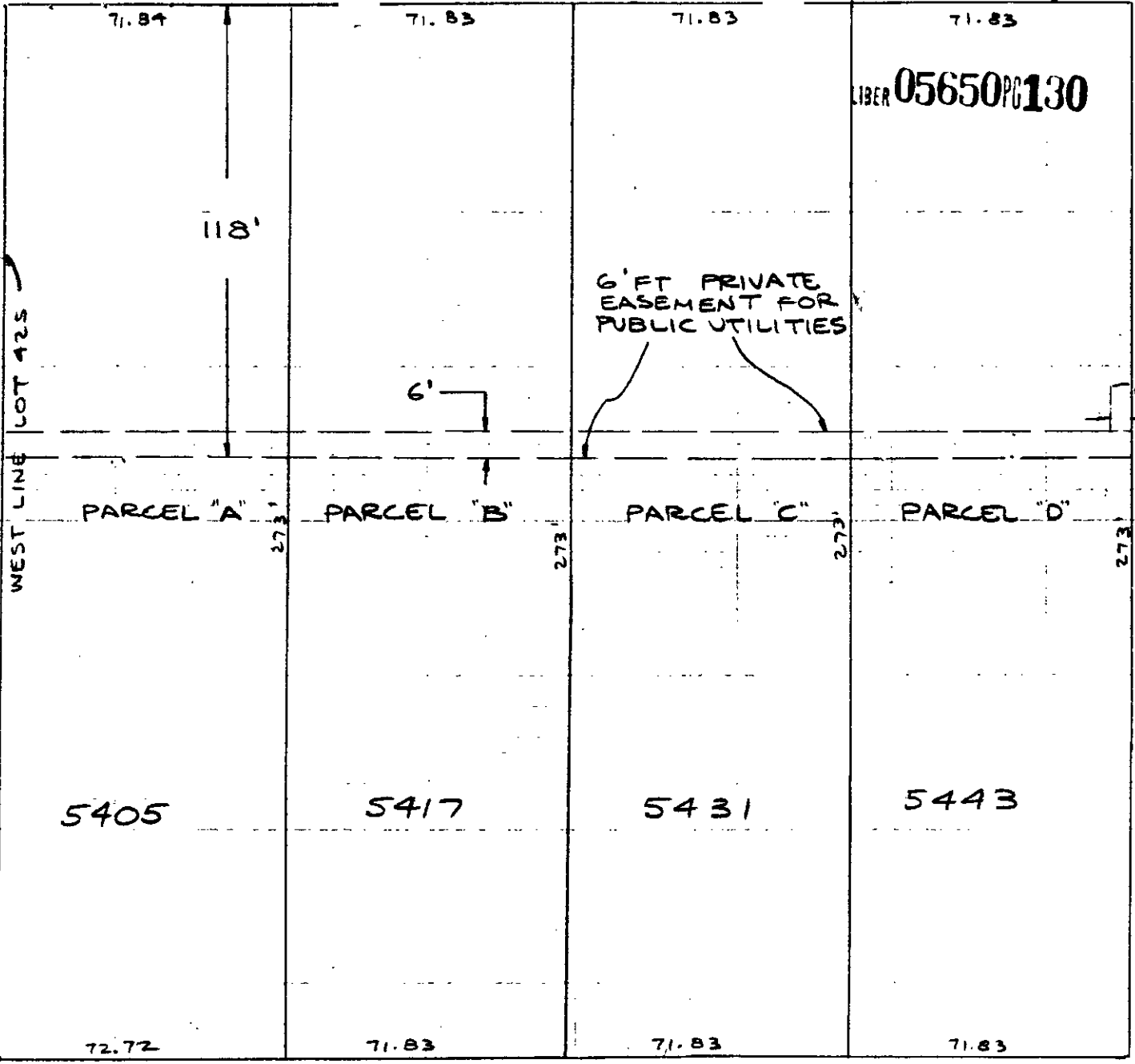
PART OF LOT 425 SUPERVISOR'S PLAT OF EISTERS MOUND ROAD FARMS NO. L22 P. 37 S. 89° 28' 15" E. N. LINE LOT 425



LEGEND		THE DETROIT EDISON COMPANY-SERVICE PLANNING DEPARTMENT			
	FOREIGN POLE	CITY OR TOWNSHIP	COUNTY	QTR. & TWP. SECT. NO.	DEPT. ORDER NO.
	EXIST. D.E. CO. POLE	STG	MACOMB	17	A-73748
	PROPOSED POLE	MAP SECT.	TOWN	RANGE	JOINT R/W REQUIRED
	EXIST. ANCHOR	1-343-396	ZN	17E	YES <input checked="" type="checkbox"/> NO <input type="checkbox"/>
	PROPOSED ANCHOR	PROJECT NAME	TEL. ENGR. & DIST.	R/W NO.	
	TREE	C.LOX - 466-1052		MC-P723	
	120/240 VOLT LINE	CIRCUIT		O.F.W. S.O. OR P.E. NO.	
	4800 VOLT LINE	8435 STERL - STG 100		BUDGET ITEM NO.	
	13,200 VOLT LINE	REASON		DATE	
	40,000 VOLT LINE	NE 1 RESIDENCES		8-27-71	
		PLANNER	M. RO MANSKI	SCALE	DATE
				1" = 40'	

LINE LOT 425 7


APPENDIX B



SW CORNER LOT 425

NATHAN STREET 60'

RI REVISION THIS DRAWING SUPERCEDES MC-P723



LEGEND	
	FOREIGN POLE
	EXIST D.E. CO. POLE
	PROPOSED POLE
	EXIST ANCHOR
	PROPOSED ANCHOR
	TREE
	120/240 VOLT LINE
	4800 VOLT LINE
	13,200 VOLT LINE
	40,000 VOLT LINE

THE DETROIT EDISON COMPANY-SERVICE PLANNING DEPARTMENT			
CITY OR TOWNSHIP <b>STG MTS</b>	COUNTY <b>MACOMB</b>	QTR. & TWP. SECT. NO. <b>17</b>	DEPT. ORDER NO.
MAP SECT. <b>1-343-396</b>	TOWN RANGE	JOINT R/W REQUIRED YES <input type="checkbox"/> NO <input type="checkbox"/>	R/W NO. <b>R-900363-1MR R1</b>
PROJECT NAME		TEL. ENGR & DIST.	PROJ. OR PART NO.
CIRCUIT <b>B435 STERL</b>		O.F.W. S.O. OR P.E. NO.	
REASON <b>NEW RESIDENCES</b>		BUDGET ITEM NO.	
PLANNER <b>M. RICCI</b>		SCALE <b>1"=40'</b>	DATE <b>10-31-92</b>