

**Detroit Edison**

# Right of Way Agreement

86 86575

LIBER 9426 PAGE 211

18 June 19 86

18/24

For valuable consideration, the receipt of which is hereby acknowledged, the undersigned hereby grant and convey to THE DETROIT EDISON COMPANY, a corporation organized and existing concurrently under the laws of the States of Michigan and New York, of 2000 Second Avenue, Detroit, Michigan 48226 hereinafter referred to as "EDISON", the easements and right to erect, lay, maintain, reconstruct and replace underground facilities consisting of wires, cables, conduits, fixtures and appurtenances including the necessary above ground equipment, connections, poles and accessories which may from time to time be required in, under, upon, over and across the land located in the City of Novi, Oakland County, Michigan, and more particularly described on the attached Appendix "A", with the full right to EDISON of ingress and egress upon said land for the purposes of this grant, and the further right to trim, cut down or otherwise control brush and trees within the easements herein described.

#1

Said easements shall be ten (10) feet in width unless otherwise indicated and their route is described as follows: The exact location of said easements will be shown on a drawing to be recorded 90 days after construction.

JUN 24 15:51 '86

In order to provide for the proper maintenance and protection of EDISON, the undersigned covenant and agree that:

1. The easements will be graded to within four (4) inches of final grade before EDISON lines are installed and this ground elevation must be maintained after installation of utilities to avoid the pooling of water in, on or around above ground EDISON equipment.
2. No buildings or structures other than EDISONS' equipment are to be placed within the easements herein granted. No excavation is to be permitted within said easements without approval of EDISON.
3. No shrubs or foliage shall be planted or grown within five (5) feet of the front door of transformers or switching cabinet enclosures. EDISON shall not be responsible to Owners for damages to or removal of trees or plant life planted in front of said door or within the easement causing an interference with EDISONS' maintenance of their equipment.
4. If the lines of facilities of EDISON are damaged by the acts of Owners, their agents, employes or contractors, repairs shall be made by EDISON at the cost and expense of Owners. Owners are defined as those persons owning the land at the time the damage occurred.

THIS GRANT is declared to be binding upon the heirs, successors, lessees, licensees and assigns of the parties hereto.

IN WITNESS WHEREOF, the undersigned have hereunto set their hand and seal on this date:

Witnesses:

Grantors: Novi Commerce Center  
A Michigan Co-Partnership

37597  
1100

*Barbara E. Stevens*  
BARBARA E. STEVENS

*Donald E. Nanry*  
Donald E. Nanry, Co-Partner

*Therese M. Nanry*  
THERESE M. NARRY  
Stuart Chipman

*John C. Malpeli, Jr.*  
John C. Malpeli, Jr., Co-Partner

Prepared By: The Detroit Edison Company  
+ RETURN TO: 30400 Telegraph Road, #264  
Birmingham, Michigan 48010

Address: 40400 Grand River

Novi, Michigan 48050

This easement is re-recorded for purposes of showing the planned "as installed" centerlines of easements granted as shown on drawing attached hereto. Also, to show correct sidwell.

*[Handwritten initials]*

(LIBER 9426 PAGE 212)

State of Michigan)  
County of Oakland)ss.

On this 18th day of JUNE, A.D. 1986, before me, the undersigned, a notary public in and for said county, personally appeared DONALD E. NANRY AND JOHN C. MALPELI, JR., Co-Partners, Novi Commerce Center, A Michigan Co-Partnership known to me to be the persons who executed the foregoing instrument, and acknowledged the same to be their free act and deed.

My Commission Expires: \_\_\_\_\_ Robert M. Stevens

Notary Public, \_\_\_\_\_ County, Michigan

ROBERT M. STEVENS  
Notary Public, Oakland County, MI  
My Commission Expires Mar. 14, 1988

APPENDIX "A"

Novi

Part of the Northwest 1/4 and part of the Southwest 1/4 of Section 24, Town 1 North, Range 8 East, City of Novi, Oakland County, Michigan, described as: commencing at the center of said Section 24; thence South 00°22'14" East along the North-South 1/4 line of said Section 24 and the centerline of Seeley Road, 241.95 feet to the Northerly Right-of-Way line of Grand River Avenue; thence North 71°23'40" West along said Right-of-Way line, 45.47 feet to the point of beginning; thence continuing North 71°23'40" West along said Right-of-Way line, 359.71 feet; thence North 00°23'20" East 121.97 feet; thence South 89°12'08" West 278.00 feet; thence South 00°40'47" West 24.70 feet to the Northerly Right-of-Way line of Grand River Avenue; thence North 71°23'40" West along said Right-of-Way line 45.87 feet; thence North 18°42'15" East 219.46 feet; thence North 00°22'14" West 75.45 feet; thence North 89°37'4" East 273.65 feet; thence North 00°22'14" West 190.00 feet; thence North 89°37'46" East 25.00 feet thence North 00°22'14" West 40.00 feet; thence North 89°37'46" East 290.00 feet to the Westerly Right-of-Way line of Seeley Road; thence South 00°22'14" East along said Right-of-Way line, 739.93 feet to the point of beginning.

Sidwell #22-24-100-050 NW 1/4

A#36 REG/DEEDS PAID  
0001 SEP.02'87 02:12PM  
4592 MISC 11.00

22-24-100-055 - NW and SW 1/4

RECORDED RIGHT OF WAY NO. 37597

Detroit  
Edison

Oakland Division  
30400 Telegraph Road  
Birmingham, Michigan 48010  
(313) 645-4000

June 5, 1986

Donald Nanry  
P.O. Box 428  
Franklin, MI 48025

Gentlemen:

RE: Novi Commerce Center

Enclosed is the original and one copy of the Right of Way Agreement for the above described project. Please have the original executed and returned to us. The copy should be retained by you for your records.

In order to comply with the recording statutes of the State of Michigan, please have two separate witnesses. The notary can be one of the witnesses. Also, print or type the names of all parties signing the documents, including witnesses, and notary.

Your attention is called to Paragraph No. 3 of this agreement, whereby you would be responsible for any damages which might occur to the Company's underground lines after installation. It is, therefore, extremely important that not only you, but any contractors working for you, exercise due care to avoid any damage.

Prompt return of this instrument, fully completed, will assist in prompt scheduling of our work to be completed in your project. Please return all documents addressed to: The Detroit Edison Company, 30400 Telegraph Road, Birmingham, Michigan, 48010. Attn: Stuart R. Chipman, Room 264.

Sincerely,

Stuart R. Chipman, Representative  
Real Estate, Rights of Way & Claims

SRC:1hp  
Enclosures

RECORDED RIGHT OF WAY NO. 37597

STATE OF MICHIGAN }  
COUNTY OF OAKLAND } ss.

We, the undersigned, do hereby certify in pursuance of Act 138, P.A. 1955, that we now intend to carry on a business, in the City of Novi State of Michigan, as Co-partners under the firm name and style of Novi Commerce Center (Leasing of Office, Warehouse, Manufacturing Buildings) Business Address 40400 Grand River Novi, MI Zip 48050

And we do further certify that the full names of the persons composing said partnership together with the Post Office addresses of said persons are as follows, viz.:

NAME	RESIDENCE ADDRESS	CITY OR VILLAGE	ZIP
<u>Donald E. Narry</u>	<u>30960 Pointe of Woods</u>	<u>Farmington Hills</u>	<u>48018</u>
<u>John C. Malpeli, Jr</u>	<u>215-A Belvedere</u>	<u>Charlevoix</u>	<u>49720</u>

In Witness Whereof, we have this 13th day of November

A. D. 19 85, made and signed this certificate.

THIS CERTIFICATE EXPIRES NOV 14 1990, 19

*(Handwritten signatures of Donald E. Narry and John C. Malpeli, Jr)*

STATE OF MICHIGAN }  
COUNTY OF OAKLAND } ss. \_\_\_\_\_ ON VIA JO LIGH CEROCH

On this 13 day of NOVEMBER A.D., 19 85 before me personally appeared DONALD E NARRY

who, being duly sworn, says that HE he is a member of the Co-partnership above mentioned; that HE he, together with the other above mentioned members of said Co-partnership, did execute said instrument for the purposes therein mentioned and that the statements contained in said instrument are true.

RECEIVED FOR FILING  
OAKLAND COUNTY CLERK

*(Signature of Robert M. Stevens)*  
Notary Public, Oakland County, Michigan  
ROBERT M. STEVENS  
My Commission Expires \_\_\_\_\_ Notary Public, Oakland County, MI  
My Commission Expires Mar. 14, 1988

STATE OF MICHIGAN }  
COUNTY OF OAKLAND } ss.

I, LYNN D. ALLEN County Clerk, do hereby certify that I have compared the foregoing copy of Certificate of Registration with the original and that it is a true and correct transcript therefrom, and of the whole of such original Certificate of Registration.

In Testimony Whereof, I have hereunto set my hand and affixed the seal of the Circuit Court of said County of Oakland, at Pontiac, this \_\_\_\_\_ day of NOV 15 1985, A.D. 19

*(Signature of Lynn D. Allen)*  
Lynn D. Allen, County Clerk  
By: *(Signature of Cynthia Bradford)*  
Deputy Clerk

NOV 20 1985

RIDER

Land in the City of Novi, County of Oakland, State of Michigan describe  
as:

Part of the Northwest  $\frac{1}{4}$  and part of the Southwest  $\frac{1}{4}$  of Section 24, Town  
North, Range 8 East, City of Novi, Oakland County, Michigan, described as  
commencing at the center of said Section 24; thence South 00 degrees 22 minutes  
14 seconds East along the North-South  $\frac{1}{4}$  line of said Section 24 and thence  
centerline of Seeley Road, 241.95 feet to the Northerly Right-of-Way line  
of Grand River Avenue; thence North 71 degrees 23 minutes 40 seconds West  
along said Right-of-Way line, 45.47 feet to the point of beginning; thence  
continuing North 71 degrees 23 minutes 40 seconds West along said Right-of-Way  
line, 359.71 feet; thence North 00 degrees 23 minutes 20 seconds East 121.97  
feet; thence South 89 degrees 12 minutes 08 seconds West 278.00 feet; thence  
South 00 degrees 40 minutes 47 seconds West 24.70 feet to the Northerly  
Right-of-Way line of Grand River Avenue; thence North 71 degrees 23 minutes  
40 seconds West along said Right-of-Way line 45.87 feet; thence North 18  
degrees 42 minutes 15 seconds East 219.46 feet; thence North 00 degrees 22  
minutes 14 seconds West 75.45 feet; thence North 89 degrees 37 minutes 4  
seconds East 273.65 feet; thence North 00 degrees 22 minutes 14 seconds West  
190.00 feet; thence North 89 degrees 37 minutes 46 seconds East 25.00 feet  
thence North 00 degrees 22 minutes 14 seconds West 40.00 feet; thence North  
89 degrees 37 minutes 46 seconds East 290.00 feet to the Westerly Right-of-Way  
line of Seeley Road; thence South 00 degrees 22 minutes 14 seconds East along  
said Right-of-Way line, 739.93 feet to the point of beginning.

22-24-100-050

RECORDED RIGHT OF WAY NO. 37522


SCHEDULE

1 OFFICE FILE NUMBER	2 POLICY NUMBER	3 DATE OF POLICY	4 AMOUNT OF INSURANCE
63=619645	23-0032-02-092665	December 30, 1985 at 10:00 a.m.	\$3,500,000.00

1. Name of Insured:  
The Economic Development Corporation of the City of Novi and Citizens Trust, as trustee as their interests may appear
  
2. The estate or interest referred to herein is at Date of Policy vested in:  
Novi Commerce Center, a Michigan Co-Partnership
  
3. The estate or interest in the land described in this Schedule and which is encumbered by the insured mortgage is:  
Fee Simple
  
4. The mortgage, herein referred to as the insured mortgage, and the assignments thereof, if any, are described as follows:  
Mortgage for \$3,500,000.00 executed by Novi Commerce Center, a Michigan copartner to The Economic Development Corporation of the City of Novi dated December 1, 1985 and recorded December 30, 1985 in Liber 9227, page 937, Oakland County Records.
  
5. The land referred to in this policy is described as follows:

(SEE ATTACHED RIDER FOR FULL LEGAL DESCRIPTION OF REAL ESTATE)

Parcel Identification No. 22-24-100-050, ALSO COVERS OTHER LAND



SCHEDULE B

Policy Number 23-0032-02-092665

Loan

This policy does not insure against loss or damage by reason of the following:

1. Financing Statement between Novi Commerce Center, as Debtor and The Economic Development Corporation of the City of Novi, as Secured Party filed and recorded December 30, 1985 in liber 9227, page 952, Oakland County Records, and indexed as Oakland County Financing Statement No. 86-2.
2. Easement granted to City of Novi to construct, operate and maintain sanitary sewer across and through the land as recited in liber 4984, page 608, Oakland County Records.
3. Easement granted to Buckeye Pipeline Company to lay, construct, and maintain petroleum pipelines as recited in easement recorded in liber 8164, page 44 and liber 8177, page 641, Oakland County Records.
4. Terms and conditions of Waste Release dated September 1, 1983 and recorded October 7, 1983 in liber 8490, page 506, Oakland County Records.

NOTE: There are no building and use restrictions of record, covering subject property.

Countersigned

Authorized Signatory

NOTE: The following is an application of Schedule B and is not part of the policy.

MEMORANDUM ORDER  
FOR GENERAL USE  
DE FORM MS 77 12-53

TO Records Center

DATE 10-5-87 TIME

Please set up R/W file for: NOVI COMMERCE CENTER  
Being a part of NW 1/4 & Pt SW 1/4 of Section 24, CITY OF NOVI  
Oakland County, Michigan

RECORDED RIGHT OF WAY NO. 37597

COPIES TO

SIGNED

Omer V. Racine

Omer V. Racine  
264 Oakland Div. Hqters.

REPORT

NOVI TIF  
SEC 24

DATE RETURNED

TIME

SIGNED

MEMORANDUM ORDER  
FOR GENERAL USE  
DE FORM MS 77 12-53

TO DAVE LEKIMAK

DATE 10-14-87 TIME

RE: Underground Service NOVI COMMERCE CENTER  
Agreement and Easements obtained - OK to proceed with construction.

RECORDED RIGHT OF WAY NO. 37597

COPIES TO

SIGNED

Stu Chipman

Stu Chipman, Representative  
Real Estate, R/W & Claims

264 Oakland Division Headquarters

REPORT

DATE RETURNED

TIME

SIGNED



To (Supervisor, RL & RW) <b>ED. JANSEN</b>	For RL & RW Dept. Use	Date Received <b>6-3-86</b>	DE:Br. C. P. No. <b>OE 86-11C</b>
Division <b>OAKLAND</b>	Date <b>5-30-86</b>	Application No.	

We have included the following necessary material and information

**Material:**

- A Proposed Subdivision
  - 1 copy of complete final proposed plat - All pages
- or
- B. Other than proposed subdivision (condo , apts mobile home park — other)
  - 1 Property description
  - 2 Site plan.
  - 3 title information (deed, title commitment, contract with title commitment, or title search)

Note. Do not submit application for URD easements until all above material has been acquired

**Information**

1 Project Name <b>NOVI-COMMERCE CENTER</b>	County <b>OAKLAND</b>
City/Township/Village <b>NOVI</b>	Section No.

Type of Development

<input type="checkbox"/> Proposed Subdivision	<input type="checkbox"/> Apartment Complex	<input type="checkbox"/> Condominium
<input type="checkbox"/> Subdivision	<input type="checkbox"/> Mobile Home Park	<input checked="" type="checkbox"/> Other

2 Name of Owner <b>NOVI COMMERCE CENTER</b>	Phone No. <b>421-6959</b>
Address <b>PO BOX 428 FRANKLIN, MI 48025</b>	Phone No. <b>421-6959</b>
Owner's Representative <b>DONALD NAURY</b>	Phone No. <b>421-6959</b>
Date Service is Wanted <b>SEPT 1986</b>	

4 Entire Project will be developed at one time  Yes  No

5 Joint easements required - - Michigan Bell Telephone  Yes  No  
Consumers Power  Yes  No

a Name of Other Utilities if Not Michigan Bell Telephone or Consumers Power

b Other Utility Engineer Names \_\_\_\_\_ Phone Numbers \_\_\_\_\_

Addresses \_\_\_\_\_

6 Additional Information or Comments

\_\_\_\_\_

\_\_\_\_\_

Note Trenching letter  attached  will be submitted later

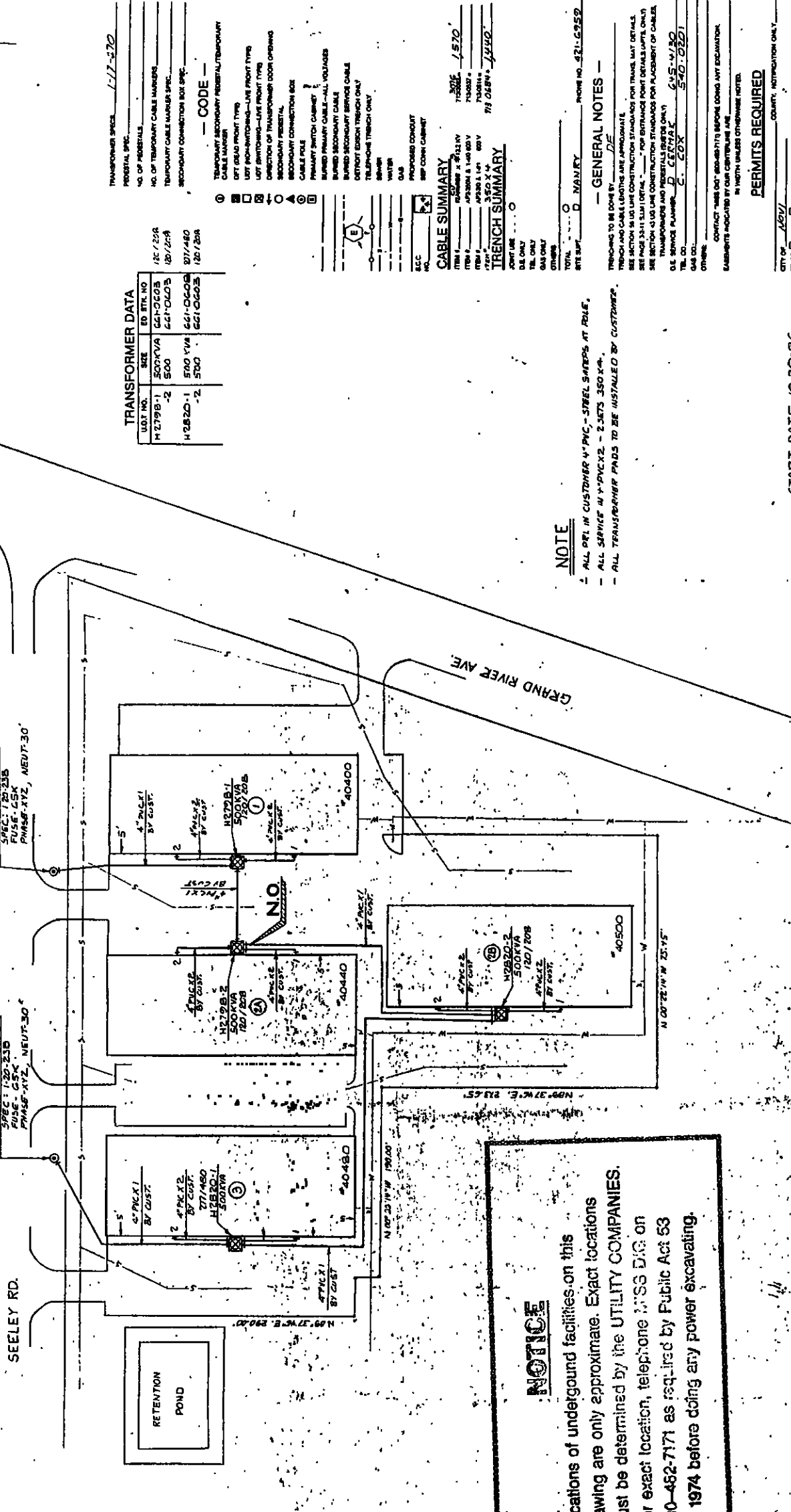
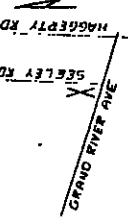
Service Planner <b>D. CERMAK</b>	Supervisor (Service Planning Supervisor) <b>J. Baum</b>
Phone No. <b>4130</b>	Address <b>240 OOHQ</b>

RECORDED RIGHT OF WAY NO. 37597

**LIBER 10092 NO 299**

**LIBER 10092 NO 300**

**LOCATION SKETCH**  
MAP SEC. NOS.




**TRANSFORMER DATA**

UNIT NO.	SIZE	ED. BTL. NO.
H2798-1	500 KVA	641-0608
-2	500	641-0608
H2820-1	500 KVA	641-0608
-2	500	641-0608

TRANSFORMER SPEC. 1-17-320  
 REINSTALL SPEC.  
 NO. OF TEMPORARY CABLE MARKERS  
 TEMPORARY CABLE MARKER SPEC.  
 SECONDARY CONNECTION BOX SPEC.

**— CODE —**  
 TEMPORARY SECONDARY REINSTALL/TEMPORARY CABLE MARKER  
 LEFT DEAD FRONT TYPE  
 LEFT NON-SWITCHING—LINE FRONT TYPE  
 LEFT SWITCHING—LINE FRONT TYPE  
 DIRECTION OF TRANSFORMER DOOR OPENING  
 SECONDARY REINSTALL  
 SECONDARY CONNECTION BOX  
 CABLE POLE  
 PRIMARY SWITCH CABINET  
 BURIED PRIMARY CABLE—ALL VOLTAGES  
 BURIED SECONDARY CABLE  
 BURIED SECONDARY SERVICE CABLE  
 DETROIT ESDON TRENCH ONLY  
 TELEPHONE TRENCH ONLY  
 WATER  
 SEWER  
 GAS  
 PROPOSED CONDUIT  
 NEW CONDUIT CABINET



**CABLE SUMMARY**  
 ITEM # 125020 X 212 LV  
 ITEM # 125020 X 140 80 V  
 ITEM # 125020 X 141 80 V  
 ITEM # 125020 X 142 80 V  
 ITEM # 125020 X 143 80 V  
 ITEM # 125020 X 144 80 V  
 ITEM # 125020 X 145 80 V  
 ITEM # 125020 X 146 80 V  
 ITEM # 125020 X 147 80 V  
 ITEM # 125020 X 148 80 V  
 ITEM # 125020 X 149 80 V  
 ITEM # 125020 X 150 80 V  
 ITEM # 125020 X 151 80 V  
 ITEM # 125020 X 152 80 V  
 ITEM # 125020 X 153 80 V  
 ITEM # 125020 X 154 80 V  
 ITEM # 125020 X 155 80 V  
 ITEM # 125020 X 156 80 V  
 ITEM # 125020 X 157 80 V  
 ITEM # 125020 X 158 80 V  
 ITEM # 125020 X 159 80 V  
 ITEM # 125020 X 160 80 V  
 ITEM # 125020 X 161 80 V  
 ITEM # 125020 X 162 80 V  
 ITEM # 125020 X 163 80 V  
 ITEM # 125020 X 164 80 V  
 ITEM # 125020 X 165 80 V  
 ITEM # 125020 X 166 80 V  
 ITEM # 125020 X 167 80 V  
 ITEM # 125020 X 168 80 V  
 ITEM # 125020 X 169 80 V  
 ITEM # 125020 X 170 80 V  
 ITEM # 125020 X 171 80 V  
 ITEM # 125020 X 172 80 V  
 ITEM # 125020 X 173 80 V  
 ITEM # 125020 X 174 80 V  
 ITEM # 125020 X 175 80 V  
 ITEM # 125020 X 176 80 V  
 ITEM # 125020 X 177 80 V  
 ITEM # 125020 X 178 80 V  
 ITEM # 125020 X 179 80 V  
 ITEM # 125020 X 180 80 V  
 ITEM # 125020 X 181 80 V  
 ITEM # 125020 X 182 80 V  
 ITEM # 125020 X 183 80 V  
 ITEM # 125020 X 184 80 V  
 ITEM # 125020 X 185 80 V  
 ITEM # 125020 X 186 80 V  
 ITEM # 125020 X 187 80 V  
 ITEM # 125020 X 188 80 V  
 ITEM # 125020 X 189 80 V  
 ITEM # 125020 X 190 80 V  
 ITEM # 125020 X 191 80 V  
 ITEM # 125020 X 192 80 V  
 ITEM # 125020 X 193 80 V  
 ITEM # 125020 X 194 80 V  
 ITEM # 125020 X 195 80 V  
 ITEM # 125020 X 196 80 V  
 ITEM # 125020 X 197 80 V  
 ITEM # 125020 X 198 80 V  
 ITEM # 125020 X 199 80 V  
 ITEM # 125020 X 200 80 V  
 ITEM # 125020 X 201 80 V  
 ITEM # 125020 X 202 80 V  
 ITEM # 125020 X 203 80 V  
 ITEM # 125020 X 204 80 V  
 ITEM # 125020 X 205 80 V  
 ITEM # 125020 X 206 80 V  
 ITEM # 125020 X 207 80 V  
 ITEM # 125020 X 208 80 V  
 ITEM # 125020 X 209 80 V  
 ITEM # 125020 X 210 80 V  
 ITEM # 125020 X 211 80 V  
 ITEM # 125020 X 212 80 V  
 ITEM # 125020 X 213 80 V  
 ITEM # 125020 X 214 80 V  
 ITEM # 125020 X 215 80 V  
 ITEM # 125020 X 216 80 V  
 ITEM # 125020 X 217 80 V  
 ITEM # 125020 X 218 80 V  
 ITEM # 125020 X 219 80 V  
 ITEM # 125020 X 220 80 V  
 ITEM # 125020 X 221 80 V  
 ITEM # 125020 X 222 80 V  
 ITEM # 125020 X 223 80 V  
 ITEM # 125020 X 224 80 V  
 ITEM # 125020 X 225 80 V  
 ITEM # 125020 X 226 80 V  
 ITEM # 125020 X 227 80 V  
 ITEM # 125020 X 228 80 V  
 ITEM # 125020 X 229 80 V  
 ITEM # 125020 X 230 80 V  
 ITEM # 125020 X 231 80 V  
 ITEM # 125020 X 232 80 V  
 ITEM # 125020 X 233 80 V  
 ITEM # 125020 X 234 80 V  
 ITEM # 125020 X 235 80 V  
 ITEM # 125020 X 236 80 V  
 ITEM # 125020 X 237 80 V  
 ITEM # 125020 X 238 80 V  
 ITEM # 125020 X 239 80 V  
 ITEM # 125020 X 240 80 V  
 ITEM # 125020 X 241 80 V  
 ITEM # 125020 X 242 80 V  
 ITEM # 125020 X 243 80 V  
 ITEM # 125020 X 244 80 V  
 ITEM # 125020 X 245 80 V  
 ITEM # 125020 X 246 80 V  
 ITEM # 125020 X 247 80 V  
 ITEM # 125020 X 248 80 V  
 ITEM # 125020 X 249 80 V  
 ITEM # 125020 X 250 80 V  
 ITEM # 125020 X 251 80 V  
 ITEM # 125020 X 252 80 V  
 ITEM # 125020 X 253 80 V  
 ITEM # 125020 X 254 80 V  
 ITEM # 125020 X 255 80 V  
 ITEM # 125020 X 256 80 V  
 ITEM # 125020 X 257 80 V  
 ITEM # 125020 X 258 80 V  
 ITEM # 125020 X 259 80 V  
 ITEM # 125020 X 260 80 V  
 ITEM # 125020 X 261 80 V  
 ITEM # 125020 X 262 80 V  
 ITEM # 125020 X 263 80 V  
 ITEM # 125020 X 264 80 V  
 ITEM # 125020 X 265 80 V  
 ITEM # 125020 X 266 80 V  
 ITEM # 125020 X 267 80 V  
 ITEM # 125020 X 268 80 V  
 ITEM # 125020 X 269 80 V  
 ITEM # 125020 X 270 80 V  
 ITEM # 125020 X 271 80 V  
 ITEM # 125020 X 272 80 V  
 ITEM # 125020 X 273 80 V  
 ITEM # 125020 X 274 80 V  
 ITEM # 125020 X 275 80 V  
 ITEM # 125020 X 276 80 V  
 ITEM # 125020 X 277 80 V  
 ITEM # 125020 X 278 80 V  
 ITEM # 125020 X 279 80 V  
 ITEM # 125020 X 280 80 V  
 ITEM # 125020 X 281 80 V  
 ITEM # 125020 X 282 80 V  
 ITEM # 125020 X 283 80 V  
 ITEM # 125020 X 284 80 V  
 ITEM # 125020 X 285 80 V  
 ITEM # 125020 X 286 80 V  
 ITEM # 125020 X 287 80 V  
 ITEM # 125020 X 288 80 V  
 ITEM # 125020 X 289 80 V  
 ITEM # 125020 X 290 80 V  
 ITEM # 125020 X 291 80 V  
 ITEM # 125020 X 292 80 V  
 ITEM # 125020 X 293 80 V  
 ITEM # 125020 X 294 80 V  
 ITEM # 125020 X 295 80 V  
 ITEM # 125020 X 296 80 V  
 ITEM # 125020 X 297 80 V  
 ITEM # 125020 X 298 80 V  
 ITEM # 125020 X 299 80 V  
 ITEM # 125020 X 300 80 V

**TRENCH SUMMARY**  
 JOINT LINE  
 DUCT ONLY  
 TRENCH ONLY  
 GAS ONLY  
 WATER ONLY  
 OTHER

**GENERAL NOTES**  
 TRENCHING TO BE DONE BY DE  
 TRENCH AND CABLE LAYOUTS ARE APPROXIMATE  
 SEE SECTION 43 US LINE CONSTRUCTION STANDARDS FOR TRENCH AND CABLE DETAILS  
 SEE PAGE 33-11 SLIM DUCTING FOR BRIDGE POINT DETAILS (APTS ONLY)  
 SEE SECTION 43 US LINE CONSTRUCTION STANDARDS FOR PLACEMENT OF CABLES  
 TRANSFORMERS AND REINSTALLS (ESDONS ONLY)  
 D.E. SERVICE PLANNER D. C. COX  
 TEL. NO. 432-5400  
 G.A.S. CO. 540-0221  
 OTHERS

CONTACT "MSS DIG" 800-462-7171 BEFORE DOING ANY EXCAVATION.  
 EXCAVATIONS INDICATED BY OUR CENTERLINE ARE  
 IN WIDTH UNLESS OTHERWISE NOTED.

**PERMITS REQUIRED**  
 CITY OF AKRON  
 STATE  YES  NO  
 COUNTY, NOTIFICATION ONLY.

START DATE 10-20-86

NOVI-COMMERCE CENTER PART OF NW 1/4 AND PART OF S 1/4 OF SEC. 24.	NOVI-COMMERCE CENTER PART OF NW 1/4 AND PART OF S 1/4 OF SEC. 24.
CITY OF NOVI	OAKLAND CO.

NOVI-COMMERCE CENTER	NOVI-COMMERCE CENTER
PART OF NW 1/4 AND PART OF S 1/4	PART OF NW 1/4 AND PART OF S 1/4
OF SEC. 24.	OF SEC. 24.
CITY OF NOVI	OAKLAND CO.

NOVI-COMMERCE CENTER	NOVI-COMMERCE CENTER
PART OF NW 1/4 AND PART OF S 1/4	PART OF NW 1/4 AND PART OF S 1/4
OF SEC. 24.	OF SEC. 24.
CITY OF NOVI	OAKLAND CO.

NOVI-COMMERCE CENTER	NOVI-COMMERCE CENTER
PART OF NW 1/4 AND PART OF S 1/4	PART OF NW 1/4 AND PART OF S 1/4
OF SEC. 24.	OF SEC. 24.
CITY OF NOVI	OAKLAND CO.

NOVI-COMMERCE CENTER	NOVI-COMMERCE CENTER
PART OF NW 1/4 AND PART OF S 1/4	PART OF NW 1/4 AND PART OF S 1/4
OF SEC. 24.	OF SEC. 24.
CITY OF NOVI	OAKLAND CO.

NOVI-COMMERCE CENTER	NOVI-COMMERCE CENTER
PART OF NW 1/4 AND PART OF S 1/4	PART OF NW 1/4 AND PART OF S 1/4
OF SEC. 24.	OF SEC. 24.
CITY OF NOVI	OAKLAND CO.

NOVI-COMMERCE CENTER	NOVI-COMMERCE CENTER
PART OF NW 1/4 AND PART OF S 1/4	PART OF NW 1/4 AND PART OF S 1/4
OF SEC. 24.	OF SEC. 24.
CITY OF NOVI	OAKLAND CO.

NOVI-COMMERCE CENTER	NOVI-COMMERCE CENTER
PART OF NW 1/4 AND PART OF S 1/4	PART OF NW 1/4 AND PART OF S 1/4
OF SEC. 24.	OF SEC. 24.
CITY OF NOVI	OAKLAND CO.

NOVI-COMMERCE CENTER	NOVI-COMMERCE CENTER
PART OF NW 1/4 AND PART OF S 1/4	PART OF NW 1/4 AND PART OF S 1/4
OF SEC. 24.	OF SEC. 24.
CITY OF NOVI	OAKLAND CO.

**NOTICE**  
 Locations of underground facilities on this drawing are only approximate. Exact locations must be determined by the UTILITY COMPANIES. For exact location, telephone MSS DIG on 800-462-7171 as required by Public Act 53 of 1974 before doing any power excavating.

**NOTE**  
 ALL PER IN CUSTOMER 4" PVC - STEEL STRAPS AT RAIL.  
 ALL SERVICE IN Y-DUCT 2 - 2 SETS 350 X 4.  
 ALL TRANSFORMER PADS TO BE INSTALLED BY CUSTOMER.