

For good and valuable considerations, the right is hereby granted to THE DETROIT EDISON COMPANY, 2000 Second Ave. Detroit, Michigan, and the MICHIGAN BELL TELEPHONE COMPANY, 1365 Cass Avenue, Detroit, Michigan, their licensees, lessees, successors and assigns, to construct aerial and/or underground line facilities for the purpose of providing electric service and communication service including necessary poles, guys, anchors, conduits, wires, cables, manholes, transformers and equipment in, under, upon, over and across the property located in the _____ Township of _____

Ypsilanti, County of Washtenaw, State of Michigan, further described as follows:
The West 1/2 of the East 1/2 of the West 1/2 of the Southeast 1/4 of the SE 1/4 of Section 35, T3S, R7E, Ypsilanti Township, Washtenaw County, MI, more particularly described as beginning at a point on the south line of said Section 35, which is West 826.90 ft. from the southeast corner of Section 35, thence continuing along the south line of Section 35, West 165.38 feet, thence N 0° 16'25" East 1314.08 feet, thence South 89°42'00" East 164.80 ft, thence S 0°11'48" West 1313.21 feet to the south line of Section 35, and the Point of Beginning.

with full right of ingress and egress upon the said premises to employ or appointees of the said grantees to construct, reconstruct, repair, operate and maintain said line facilities, and to trim or cut down any trees which in the opinion of the grantees at any time interfere or threaten to interfere with the construction and operation of said line facilities.

The route of ~~overhead~~ ^{underground} line facilities is described as follows:

In accordance with Detroit Edison AS 5800 attached hereto and made a part hereof.

Underground lines are to be located in accordance with attached drawing which is made a part hereof and underground easements are ~~six~~ ¹² feet in width unless otherwise noted on said drawing.

This grant is hereby binding upon the heirs, successors and assigns of the undersigned grantor _____

IN WITNESS WHERE OF we have hereunto set our hands and seal this 9th day of September, 19 85

WITNESS:
Annie Grinnett
ANNIE GRINNETT
Curtis G. Noles
CURTIS G. NOLES

RECORDED RIGHT OF WAY NO. 35498
~~ADDRESS~~
~~XXXXXXXX~~ M. G. Auquier Sept 9, 85
Michael G. Auquier
A.K.A. M.G. AUQUIER
~~XXXXXXXX~~ S. Auquier
Sharon A. Auquier, his wife
A.K.A. S. AUQUIER
~~ADDRESS~~

PREPARED BY:
Curtis G. Noles
2000 Second Avenue
Detroit, MI 48226

RECORDED
WASHTENAW COUNTY, MI
DEC 6 10 22 AM '85
ROBERT W. HARRISON
COUNTY CLERK/REGISTER

770 Fox
Ypsilanti, MI 48197

STATE OF MICHIGAN
County of Washtenaw } s.s.

APPROVED AS TO FORM 12/2/85 DATE
LEGAL DEPARTMENT [Signature]

On this 9th day of September A.D. 19 85, before me, the undersigned, a Notary Public in and for said county, personally appeared MICHAEL G. AUQUIER A.K.A. M.G. AUQUIER AND SHARON A. AUQUIER A.K.A. S. AUQUIER HIS WIFE known to me to be the person s named in and who executed the foregoing instrument as grantor s and acknowledged the same to be their free act and deed.

CURTIS G. NOLES
Notary Public, Wayne County, MI
My Commission Expires Oct. 29, 1986
My commission expires: _____

Curtis G. Noles
CURTIS G. NOLES
Notary Public, Wayne County, Michigan
ACTING IN WASHTENAW

APPLICATION FOR RIGHT OF WAY

DE FORM MS 80 6-58

PLEASE SECURE RIGHT OF WAY AS FOLLOWS:

DATE August 29, 1985

LOCATION Michael Auquier Residence
9859 Bemis

APPLICATION NO. AS-5800

DEPT. ORDER NO. A-35492

CITY OR VILLAGE _____

O. F. W. NO. _____

TOWNSHIP Ypsilanti COUNTY Washtenaw

BUDGET ITEM NO. 5MJOB-MDJ

DATE BY WHICH RIGHT OF WAY IS WANTED 9-23-85

INQUIRY NO. _____

THIS R/W IS _____ % OF TOTAL PROJECT NO. _____ ACCUM. _____ %.

JOINT RIGHT OF WAY REQUIRED YES NO

NOTE: Identify on print or sketch the subdivisions as to section location and liber and page.

KIND AND DESCRIPTION OF RIGHT OF WAY REQUESTED Recorded right of way for a single phase residential commercial feeder for Detroit Edison and a service drop for Michigan Bell Telephone; consisting of a 12 foot wide easement as shown on the R/W sketch.

PURPOSE OF RIGHT OF WAY To provide service to 9859 Bemis and have the capability to feed the property to the east if ever developed.

SIGNED G. G. Borowski
G. G. Borowski, Supervisor
Ann Arbor Division
OFFICE Div. Org. Eng. & Plan.
DEPARTMENT

RECORDED RIGHT OF WAY NO. 85998

RDG/jd

REPORT OF REAL ESTATE AND RIGHTS OF WAY DEPT.

Right of way secured as requested. Contacts made by Curtis G. Noles, Real Estate, Rights of Way & Claims Representative, Ann Arbor Division.

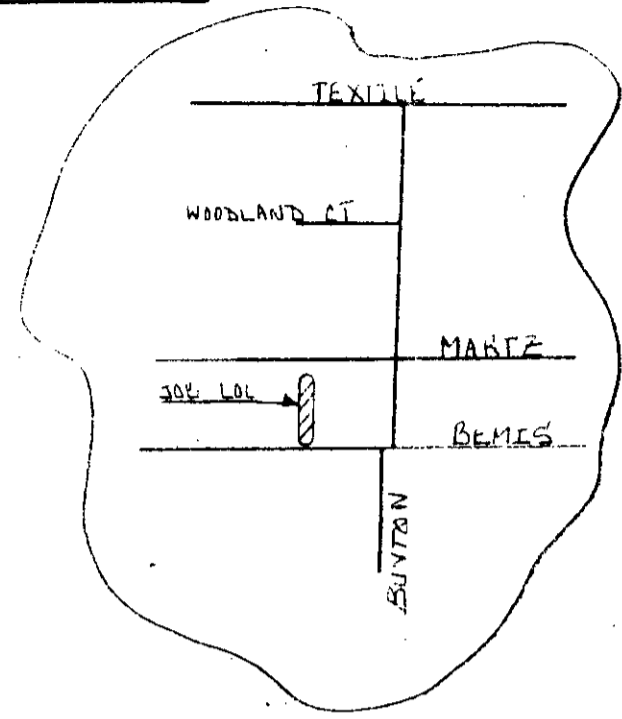
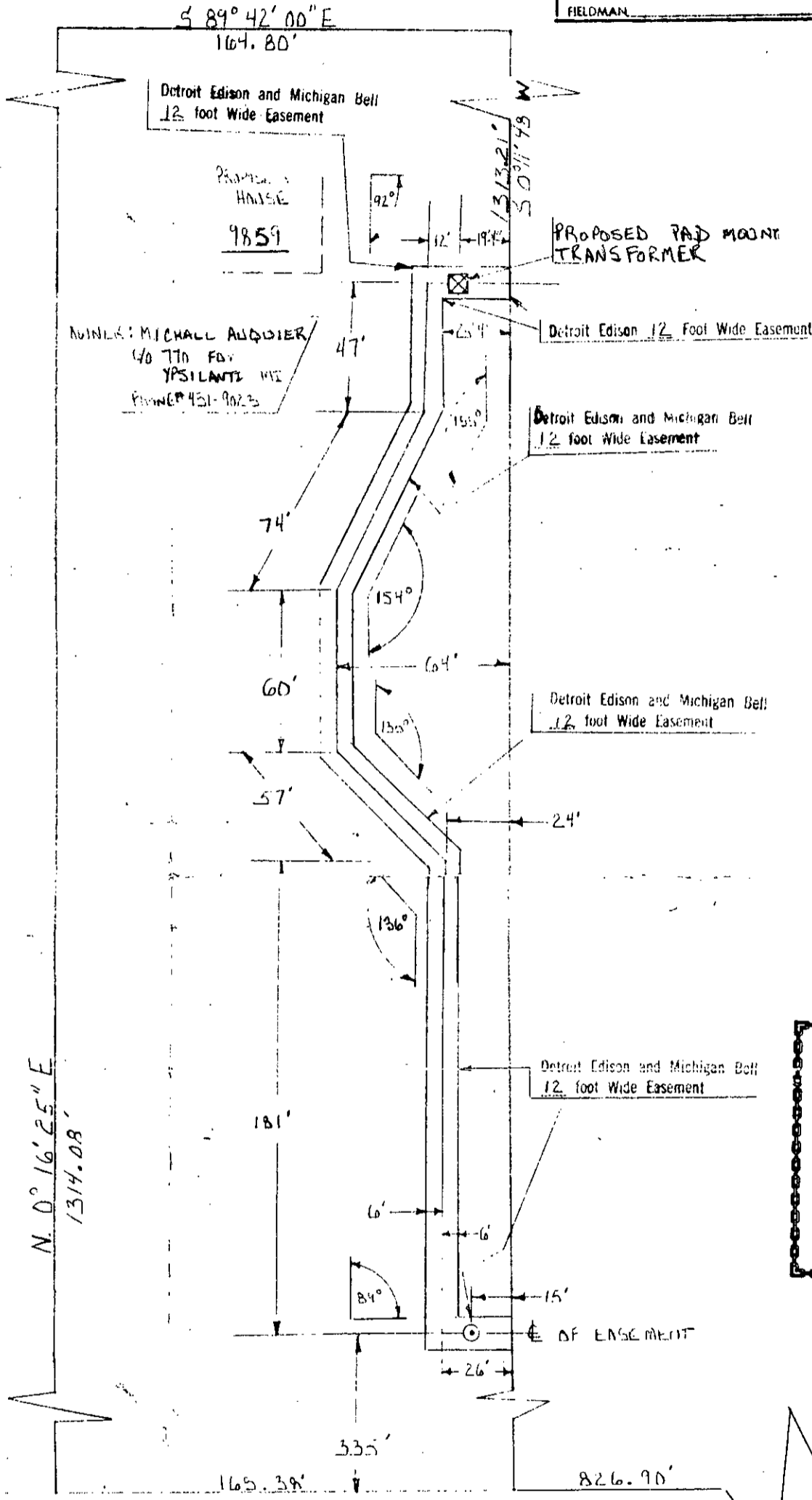
PERMITS IN GENERAL FILES 1 R/W DEPT. FILE 1 GRANTOR Michael G. Auquier

NO. OF PERMITS 1 NO. OF STRUCTURES _____ NO. OF MILES _____ PERMITS TO MBT 1

DATE 9/9/85 SIGNED Richard J. Ort

Richard J. Ort, Supervisor
Real Estate, R/W & Claims
Ann Arbor Division
Noles

REPORT OF REAL ESTATE AND RIGHTS OF WAY DEPARTMENT R/W SECURED AS INDICATED ON THIS SKETCH	PERMITS TO:
BY _____	RECORD CENTER _____
DATE _____	R/W FILES _____
DATE WANTED 9-23-85	MBT _____
DISTRICT _____	ORIGINATOR _____
FIELDMAN _____	TOTAL _____



NOTICE
 Locations of underground facilities on this drawing are only approximate. Exact locations must be determined by the UTILITY COMPANIES. For exact locations, telephone MISS DIG on 800-482-7171 as required by Public Act 53 of 1974 before doing any power excavating.

SE COR. SEC. 35 T35, R7E
 REMIS RD.

RECORDED RIGHT OF WAY 35998

CF# 5726

LEGEND ○ FOREIGN POLE ○ EXIST. D.E. CO. POLE ● PROPOSED POLE ○ EXIST. ANCHOR ○ PROPOSED ANCHOR ○ TREE --- 120/240 V LINE --- 4800 V LINE --- 13,200 V LINE --- 40,000 V LINE	THE DETROIT EDISON COMPANY - SERVICE PLANNING DEPARTMENT			
	CTS OR TWP. YPSILANTE MAP SECT. 2-208-244 PROJECT NAME: AUGUSTINE RESIDENCE REASON: 116.1 EXTENSION NEW HOUSE 9859 E.M.C. PLANNER: G.A. J...	COUNTY WASHINGTON TOWN 33 RANGE 7E TEL. ENGR. & DIST. BEN VOGLER MBT	GTR. & TWP. SECT. NO. 35 JOINT R/W REQUIRED YES X NO 0 O.P.W. S.O. OR P.E. NO.	DEPT. ORDER NO. A-39667 R/W NO. AS-5800 PROJ. OR PART NO. BUDGET ITEM NO. 5MJOB-MDS DATE 8-29-85 SCALE 1"=40'

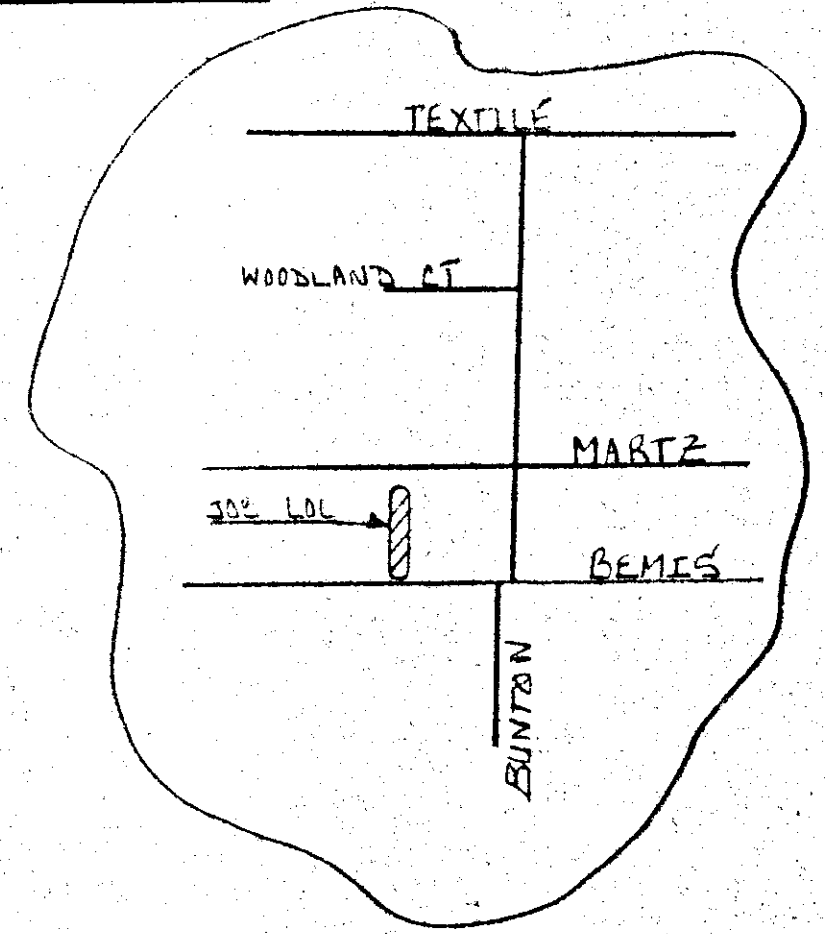
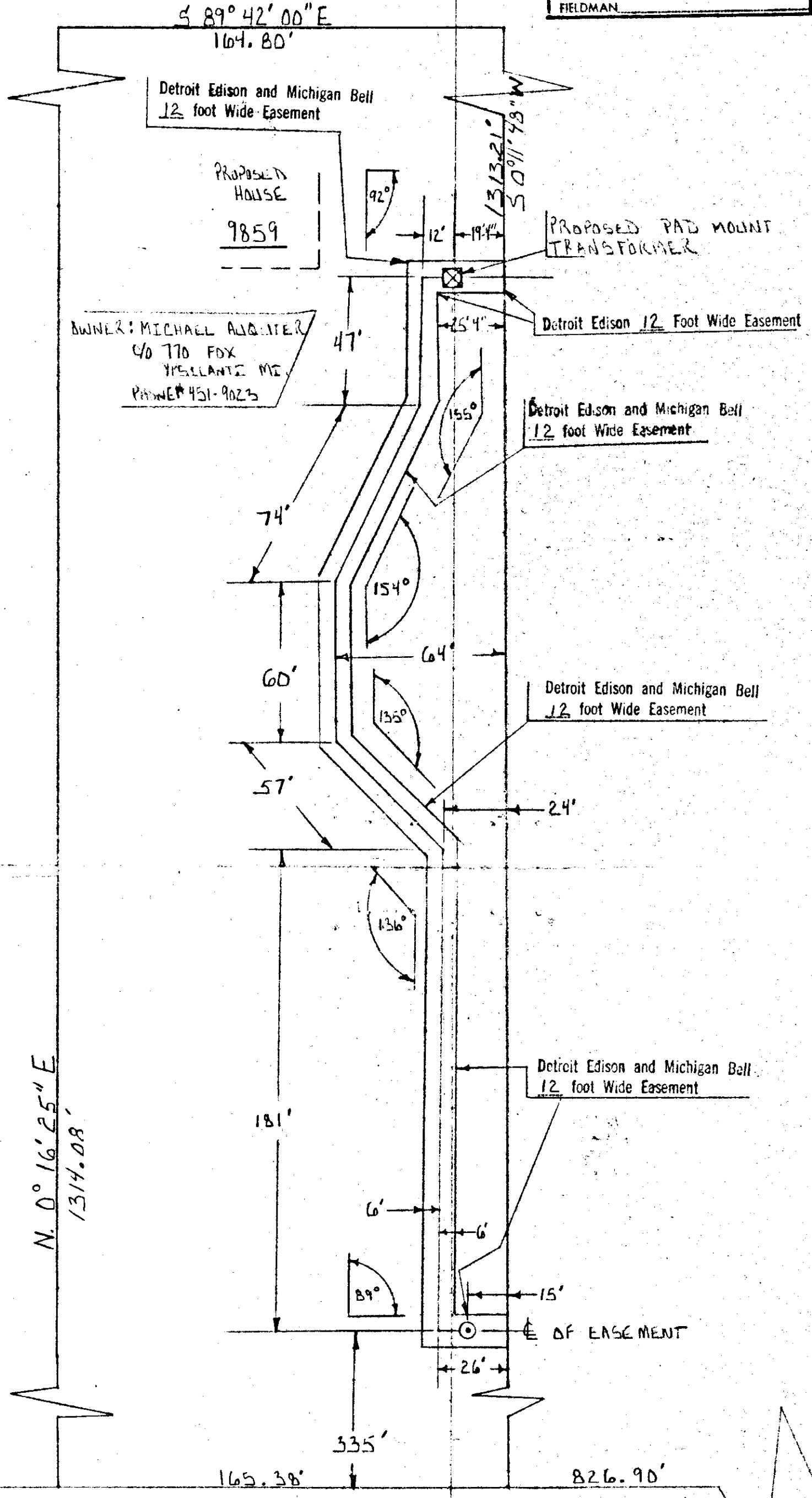
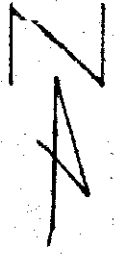
35998

35998

RECORDED RIGHT OF WAY NO. 35998

RETURN TO:
R. J. ORI
THE DETROIT EDISON COMPANY
425 S. MAIN STREET, ROOM 332
ANN ARBOR, MI 48104

REPORT OF REAL ESTATE AND RIGHTS OF WAY DEPARTMENT R/W SECURED AS INDICATED ON THIS SKETCH	PERMITS TO:
BY _____	RECORD CENTER _____
DATE _____	R/W FILES _____
DATE WANTED 9-23-85	MBT _____
DISTRICT _____	ORIGINATOR _____
FIELDMAN _____	TOTAL _____



SE COR.
SEC. 35
T35, R7E

RECORDED RIGHT OF WAY 35998
CF# 5726

LEGEND		THE DETROIT EDISON COMPANY - SERVICE PLANNING DEPARTMENT			
○	FOREIGN POLE	CITY OR TWP.	COUNTY	QTR. & TWP. SECT. NO.	DEPT. ORDER NO.
○	EXIST. D.E. CO. POLE	YPSILANTE	WASHINGTON	SE COR. 35	A-39667
○	PROPOSED POLE	MAP SECT.	TOWN	RANGE	JOINT R/W REQUIRED
○	EXIST. ANCHOR	2-708-244	30	71	YES <input type="checkbox"/> NO <input type="checkbox"/>
○	PROPOSED ANCHOR	PROJECT NAME	TEL. ENGR. & DIST.	PROJECT NO.	PROJ. OR PART NO.
○	TREE	AQUINER RESIDENCE	BILL JAGAL MBT		
○	120/240 V LINE	CIRCUIT			O.F.W. S.O. OR P.E. NO.
○	4800 V LINE	8105 DAYTON (49)			
○	13,200 V LINE	REASON			BUDGET ITEM NO.
○	40,000 V LINE	W.G.L. EXTENSION NEW HOUSE 9859 BEMIS			5MJOB-MDS
		PLANNER	DATE		DATE
		5-1-85	8-29-85		SCALE
					1"=40'

RECORDED RIGHT OF WAY NO. 35998

35998