

STATE OF MICHIGAN

Office of the Michigan Public Utilities Commission, } ss.

I, Clarke W. Brown, Secretary of the Michigan Public Utilities Commission

Do Hereby Certify, That I have compared the annexed copy of Permit No. ED2-8-69

3783

with the original Permit No. ED2-8-69

recorded in

and that it is a true and correct transcript therefrom, and of the whole of such original.

In Testimony Whereof, I have hereunto set my hand and affixed the seal of the Commission, at Lansing, this 6th day of February in the year of our Lord one thousand nine hundred thirty-five.

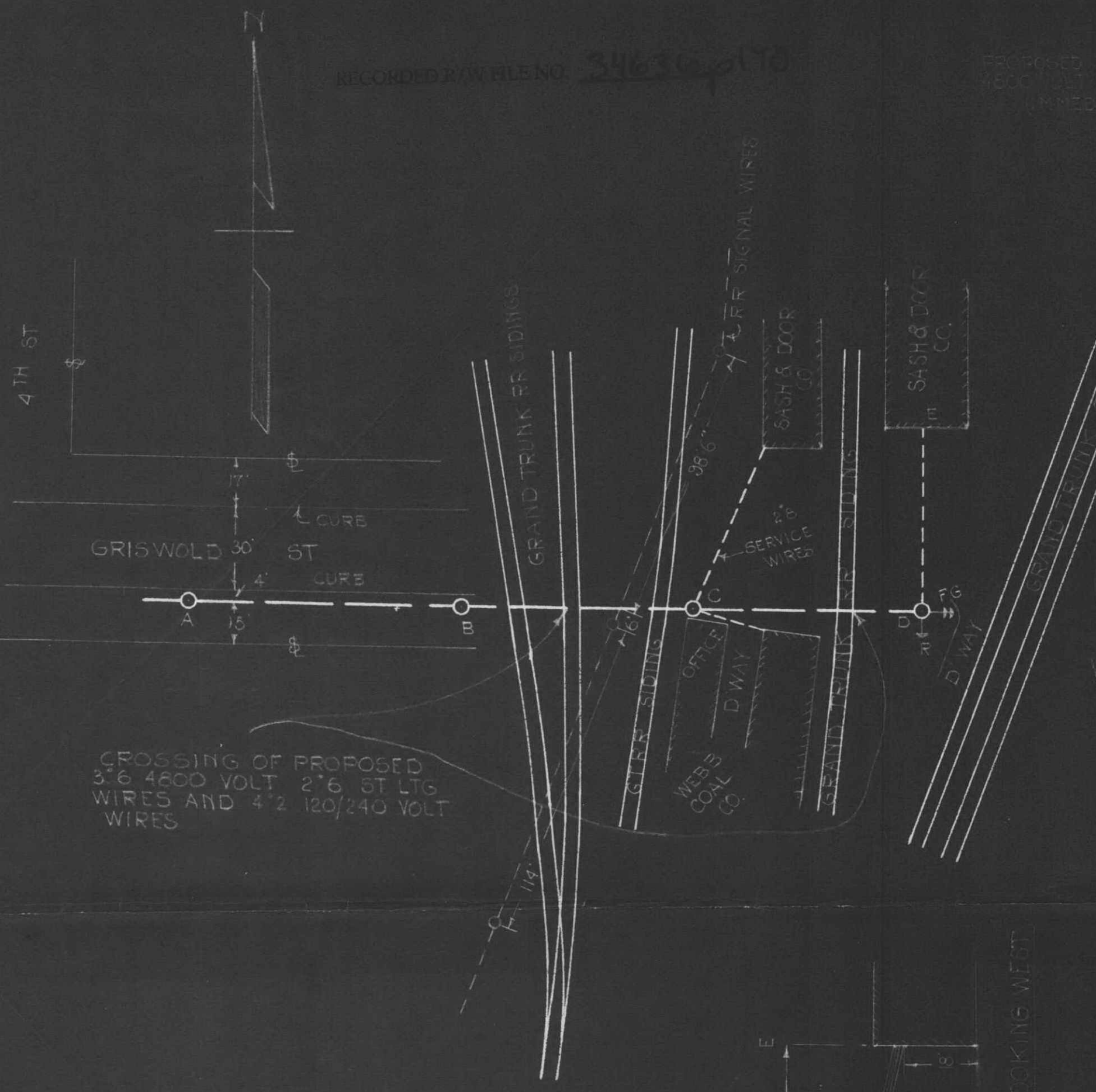
Clarke W. Brown Secretary, Michigan Public Utilities Commission

3783

RECORDED RIGHT OF WAY NO.


34636 9710

RECORDED MAP FILE NO. 2123

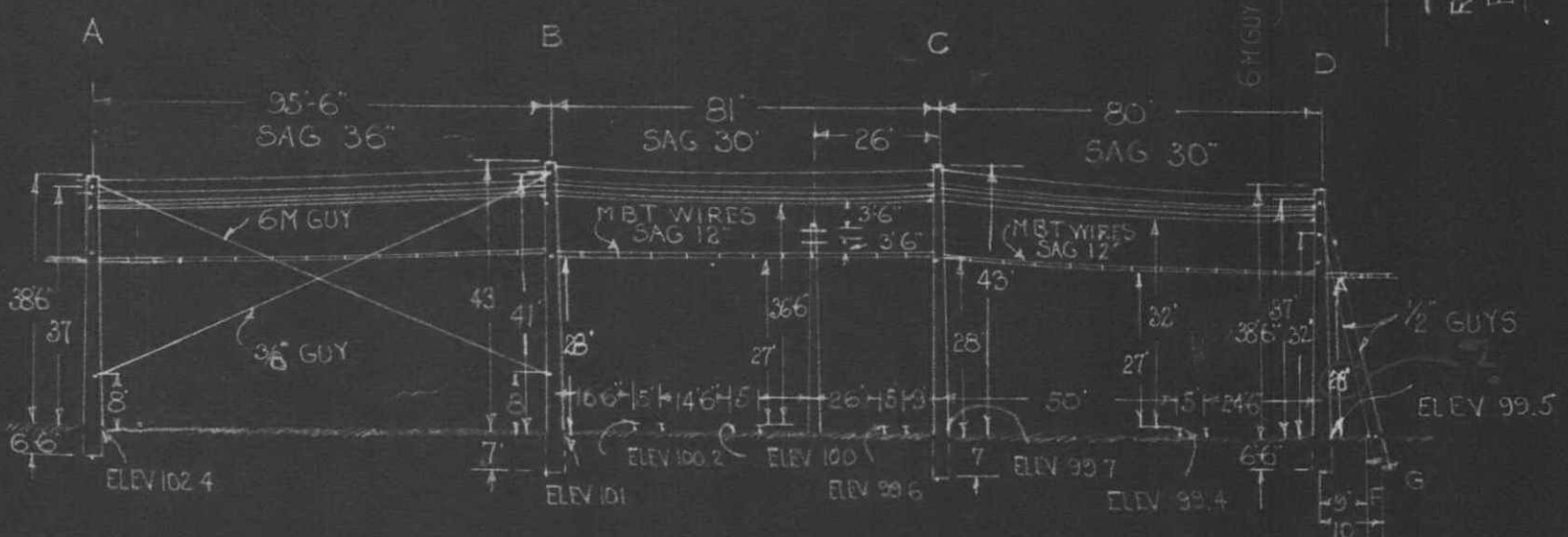


CROSSING OF PROPOSED 3" 6 4800 VOLT 2" 6 5T LTG WIRES AND 4" 2 120/240 VOLT WIRES

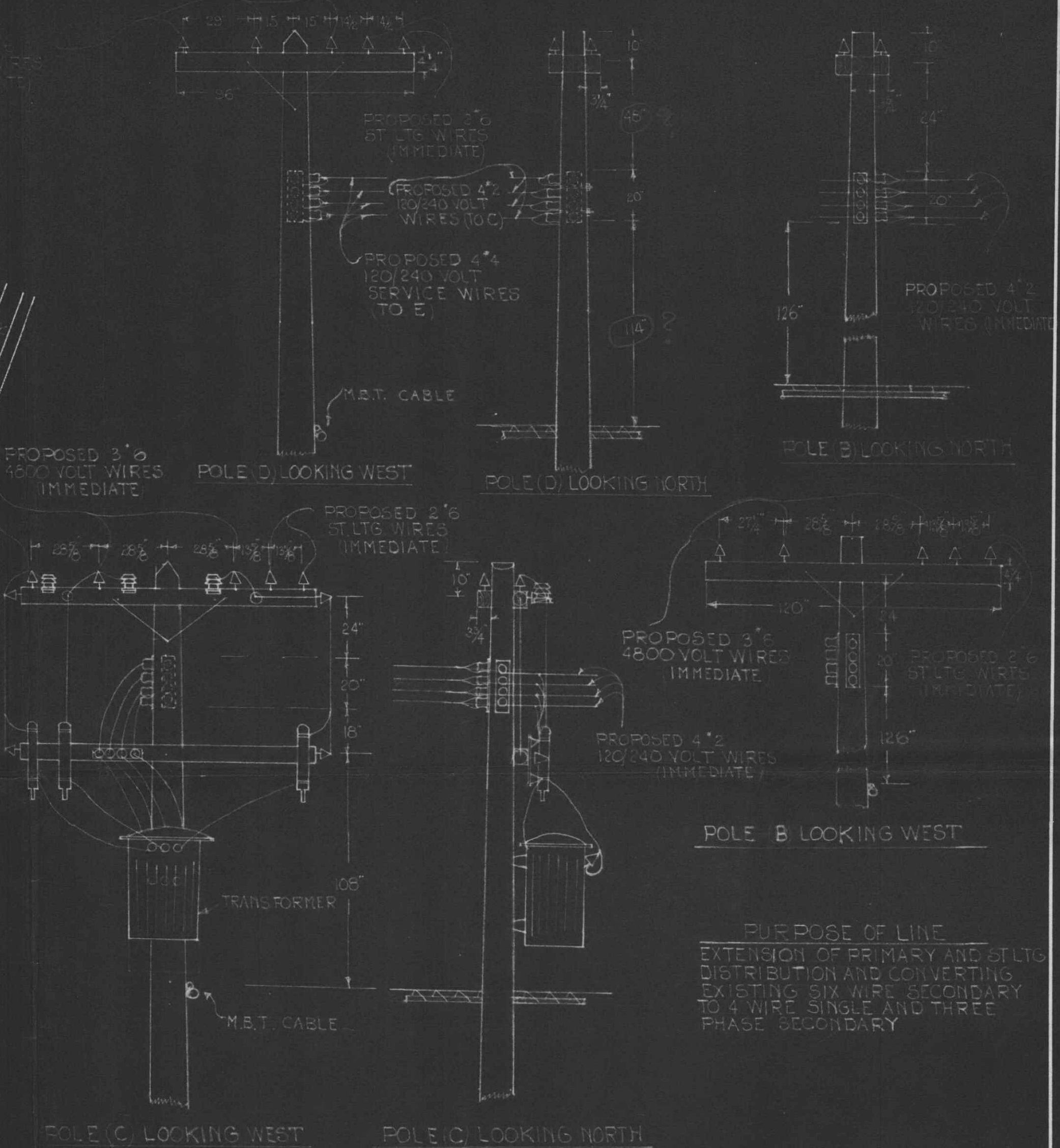
PLAN OF CROSSING



ELEVATION LOOKING WEST

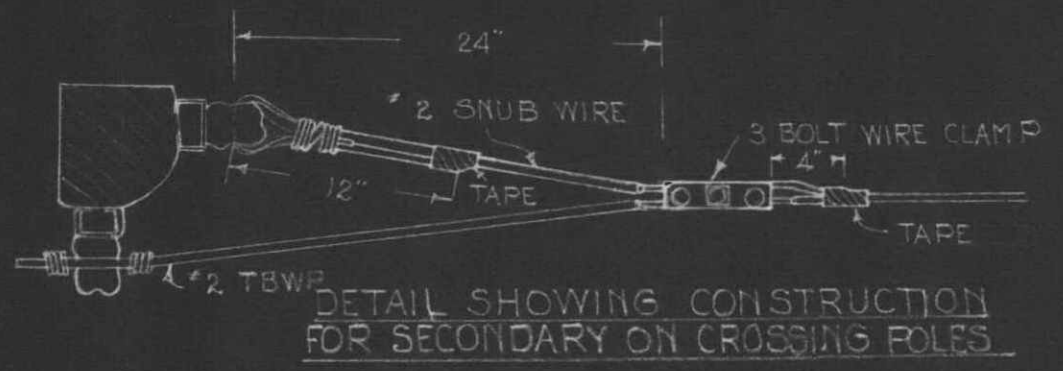


ELEVATION OF CROSSING LOOKING NORTH



POLE (C) LOOKING WEST

POLE (C) LOOKING NORTH



DETAIL SHOWING CONSTRUCTION FOR SECONDARY ON CROSSING POLES

APPROVED FOR MICHIGAN PUBLIC UTILITIES COMMISSION
Manfred K. Joerger
 CHIEF ENGINEER
 FILE # 278-69 DATE FEB 6 - 1935

EXISTING PERMIT U-2697

CITY PT. HURON
 COUNTY ST. CLAIR
 TOWNSHIP PT. HURON
 SURVEY NO. OF TWP. 6 NORTH
 RANGE NO. 17 EAST
 SECTION NO. N.E. 1/4 SEC 15

THE DETROIT EDISON COMPANY
 PLAN SUBMITTED TO MICHIGAN PUBLIC UTILITIES COMMISSION
 FOR 4800 VOLT CROSSING
 OVER GRAND TRUNK RR
 DRAWN BY ECH DATE 1-15-35
 CHECKED BY DATE

BOWMAN & CLEMENS

RECORDED RIGHT OF WAY NO. 34636
p170