



5-27-82

To: Records Center

From: Sharon Sounart
Real Estate and Rights of Way Department

Subject: Road R/W of Michigan Avenue (US-12) Approximately
1200' W. of Warner Road, Section 28, SE $\frac{1}{4}$, Pittsfield
Township, T3S, R6E, Washtenaw County.

The attached papers are for records center storage. Information about the completed transaction is shown in the following summary.

R.R. 1	R.R. INVOICE NO. M.P.S.C. NO. OR R.E. & R/W NO. 4	Update 10 Type	D.E.C.O. RECORDS CENTER FILE NO. 15	R.X. NO. OR MAP NO. 20	Facility 21	Agreement 22 Date 23
011	05W9882	1		4438	1	041582

Payment Frequency 24	Rental 24 33	OH-UG 34 Code	Division 35	County 36	City or Township 38 44	Section 45
X	XXXXX	1	1	12	PITSFLD	28

Location									
47	EN MICHIGAN AVE 1200' W WARNER ROAD								80

Update Type Codes
 1 = New Agreement
 2 = Revised Agreement
 3 = Terminated Agreement

The Accounts Payable Department is requested to start or change the rental payment effective

Approved

- cc: Accounts Payable
- Service Planning
- System Engineering
- Transmission & Distribution

RECORDED RIGHT OF WAY NO. 34360

Detroit Edison

2000 Second Avenue
Detroit, Michigan 48226
(313) 237-8000

Mr. John Lonskey
Department of Transportation
2 North Plaza
Jackson, Michigan 49202

Do Not Write in This Box		
Application No.	81000-22-82R	
Permit No.	JM-98-82	
Date of Issuance	4/19/82	
Fee Amount	\$10.00	Date
Cash	Bill	By
		RR

April 14, 1982

Dear Mr. Lonskey:

The Detroit Edison Company plans to construct, operate, and maintain an overhead line in City of Saline, Pittsfield Township, Washtenaw County

The line will cross the tracks of the Ann Arbor Railroad (Michigan Department of Transportation). The wires to be installed are:

Span B-C
One 477 ACSR 13,200 Volt
Two 477 ACSR 13,200 Volt
One #0 ACSR Neutral

The railroad has given the following waiver of hearing:

- Waiver dated 4-15-82 enclosed.
- Blanket Waiver on file with the MPSC.

The proposed crossing is shown on drawing No. RX- 4438

- This is a new crossing.
- This is a re-construction.

Please grant a State Highway Permit to The Detroit Edison Company for the proposed crossing.

APPROVED

APR 16 1982
John Lonskey
DISTRICT UTILITIES ENG.
M.D.S.H. & T.

RECEIVED

APR 16 1982

JACKSON DISTRICT #8
Michigan State Highway Department

Very truly yours,


R. G. DuPont
R. G. DuPont
Supervisor-Real Estate Services
406 G. O.

RECORDED EIGHT OF WAY NO. 34360

ann arbor railroad system

MICHIGAN INTERSTATE RAILWAY COMPANY (OPERATOR)

P.O. Box 619 • Owosso, Michigan 48867 • (517) 723-7823



Date: April 13, 1982

File: 320

Work Order No. 2283

Detroit Edison Company
2000 Second Avenue
Detroit, Mi. 48226

Attention: R. G. DuPont,
Office Supervisor

Subject: Proposed 13,200 volt overhead crossing of the
Ann Arbor Railroad System's tracks at M.P. 39.12,
Sec. 28, Pittsfield Twp., Washtenaw Co.,
Detroit Edison RX 4438

Gentlemen:

In reference to your letter request of February 8, 1982
regarding the installation of one 477 ACSR 13,200 volt,
two 477 ACSR 13,200 volt and one #0 ACSR neutral wires


~~over~~ ~~under~~ our tracks at Engineer's Evaluation Station
2065 + 48#, Mile Post 39.12, providing all work
in connection with the construction, operation and maintenance
of this crossing is done in accordance to your drawing dated
July 1, 1981, we find no engineering objections to the
proposed installation.

Final approval pends your easement with the Michigan
Department of Transportation.

A 72-hour notice to this office is required before the begin-
ning of construction. Phone: 517-723-7823.

Yours very truly,

R. A. Paul,
Chief Engineer


per J. M. Chlipala,
Office Engineer

rap:jmc:jb
cc: A.J. Hogg
R.L. Anderson

RECORDED RIGHT OF WAY NO.

31360

Detroit

3200 Cass Street
Detroit, Michigan 48226
TR 31 2574110

February 8, 1982

Mr. Allan Hogg
Vice President-Operations & Engineering
Michigan Interstate Railroad Company
P.O. Box 619
Owosso, MI 48867

Proposed Overhead Wire Crossing:

Span B-C

One 477 ACSR 13,200 Volt
Two 477 ACSR 13,200 Volt
One #0 ACSR Neutral

Specific Location

Road R/W of Michigan Avenue (US-12) approximately 1200' W. of
Warner Road, Section 28, SE $\frac{1}{4}$, Pittsfield Township T3S, R6E,
Washtenaw County.

RECORDED RIGHT OF WAY NO. 34360

R.R. Valuation Station _____ R.R. Mile Post _____

City/Village Saline Township Pittsfield

County Washtenaw Detroit Edison Plan Attached EX 4438

This is a New Crossing XX This is a Reconstruction of Existing Crossing _____

Previous Agreement Information (if any) Date _____ (R.R. Plan) _____

Blanket Waiver of Hearing Covers _____ Waiver of Hearing Requested XX
(Waiver of Hearing to be mailed to applicant listed below)

All construction will be done in accordance with the rules and regulations of the Michigan Public Service Commission

R. G. DuPont
R. G. DuPont
Supervisor-Real Estate
Services
406 G. C.

cc: Richard Anderson

STATE OF MICHIGAN



WILLIAM G. MILLIKEN, GOVERNOR

DEPARTMENT OF TRANSPORTATION

TRANSPORTATION BUILDING, 425 WEST OTTAWA PHONE 517-373-2090
POST OFFICE BOX 30050, LANSING, MICHIGAN 48909

JOHN P. WOODFORD, DIRECTOR

April 5, 1982

TRANSPORTATION
COMMISSION
HANNES MEYERS, JR.
CARL V. PELLONPAA
WESTON E. VIVIAN
LAWRENCE C. PATRICK, JR.
RODGER D. YOUNG
WILLIAM C. MARSHALL

Mr. Ray DuPont, Supervisor
Real Estate Services
Detroit Edison Co.
2000 Second Avenue
Detroit, Michigan 48226


Re: RX 4438 and RX 4434

Dear Mr. DuPont:

Engineering approval has been granted for the crossing in Michigan Avenue (U.S. 12), your RX 4438.

RX 4434 was approved by my letter of March 10, 1982. A contract will be prepared after the rate has been determined and input from you, relative to the revised agreement which was sent to you, is received.

Sincerely,


Richard L. Anderson, Manager
Facilities and Property Management

RECORDED RIGHT OF WAY NO. 34360

RECEIVED

APR 16 1982

JACKSON DISTRICT #2
Michigan State Highway Department

File No.: _____
Date: _____

UNDERGROUND-OVERHEAD OCCUPANCY

Mr. G. E. Masters
Bureau of Highways
Railroad Contract Engineer


Mr. E. W. Bailey, Administrator
Bureau of Transportation Planning
Modal Transportation Planning Division

(Proposed Facility Owner)
Detroit Edison Company
2000 Second Avenue
Detroit, Mich. 48226

Reference is made to the attached correspondence and plan(s) wherein the proposed facility owner desires to Construct a crossing over
tracks

located in the Saline of Section 28 SE 14,
Town 3 S, Range 6 E, Township Pittsfield,
Washtenaw County, State of Michigan.

I am requesting your concurrence with, or objections to, allowing the proposal as presented in writing within 30 days. The time limit for your response is necessary to allow us to make a required, timely response to the applicant, (proposed facility owner).

Thank you,

R. Anderson, Manager
Facilities and Property Management

Response Date: _____

Comments: _____

Signed: _____

This document paid for with State funds
RECEIVED BY DATE OF MAY NO. 34360

Resubmitted - lease check

Detroit

Edison

2000 Second Avenue
Detroit, Michigan 48226
(313) 237-8000

February 8, 1982

Mr. Allan Hogg
Vice President-Operations & Engineering
Michigan Interstate Railroad Company
P.O. Box 619
Owosso, MI 48867

Proposed Overhead Wire Crossing:

Span B-C

One 477 ACSR 13,200 Volt
Two 477 ACSR 13,200 Volt
One #0 ACSR Neutral

Specific Location

Road R/W of Michigan Avenue (US-12) approximately 1200' W. of
Warner Road, Section 28, SE $\frac{1}{4}$, Pittsfield Township T3S, R6E,
Washtenaw County.

R.R. Valuation Station _____ R.R. Mile Post _____

City/Village Saline Township Pittsfield

County Washtenaw Detroit Edison Plan Attached RX 4438

This is a New Crossing XX This is a Reconstruction of Existing Crossing _____

Previous Agreement Information (if any) Date _____ (R.R. Plan) _____

Blanket Waiver of Hearing Covers _____ Waiver of Hearing Requested XX
(Waiver of Hearing to be mailed to applicant listed below)

All construction will be done in accordance with the rules and regulations of the Michigan Public Service Commission.

R. G. DuPont
R. G. DuPont
Supervisor-Real Estate
Services
406 G. O.

cc: Richard Anderson

34360

**Detroit
Edison**

2000 Second Avenue
Detroit, Michigan 48226
(313) 237-8000

Mr. Allan Hogg
Vice President-Operations & Engineering
Michigan Interstate Railroad Co.
P.O. Box 619

July 14, 1981

Owosso, Mi 48867

Proposed Overhead Wire Crossing:

Span B-C

One 477 ACSR 13,200 Volt

Two 477 ACSR 13,200 Volt

One #0 ACSR Neutral

Specific Location

Road R/W of Michigan Avenue (US-12) Approximately 1200'
W. of Warner Road, Section 28, SE $\frac{1}{4}$, Pittsfield Township T3S,
R6E, Washtenaw County.

R. R. Valuation Station _____ R. R. Mile Post _____

City/Village Saline Township Pittsfield

County Washtenaw Detroit Edison Plan Attached RX 4438


This is a New Crossing XX This is a Reconstruction of Existing Crossing _____

Previous Agreement Information (if any) Date _____ (R. R. Plan) _____

Blanket Waiver of Hearing Covers _____ Waiver of Hearing Requested XX

(Waiver of Hearing to be mailed to applicant listed below)

All construction will be done in accordance with the rules and regulations of the Michigan Public Service Commission.


R. G. DuPont
Office Supervisor
Real Estate & R/W Dept.
406 G. O.

DE FORM PD 187 8-68 CS

/ss

cc: Richard Anderson
Michigan Dept. of Transportation

34360

Submit One (1) Copy fo. each Span to
Real Estate and Rights of Way Dept.

D.O. No. _____

Date _____

THE DETROIT EDISON COMPANY

RAILROAD CROSSING DATA SHEET

BA 3361

RX 4438

Span B-C

Revision of RX -

M.P.S.C. Permit and Date _____

Railroad: **ANN ARBOR RAILROAD**

Facilities: **1-477 ACSR 13.2 KV, 2-477 ACSR 13.2 KV AND 1#0 ACSR NEUT.
TO BE INSTALLED.**

Location: **ROAD RW OF NICH AVE (US-12) APPROX. 1200' W OF WARNER RD, SECTION 28
SE 1/4, PITTSFIELD TOWNSHIP T3S R6E WASHTENAW COUNTY.**

System Engineering Dept.

Date JULY 6, 1981

By W. J. CLEMENS

/saf

34360

PROPOSED LINE CROSSING OVER ANN ARBOR RAILROAD

EXISTING PERMIT NUMBER

IN ROAD R/W OF MICHIGAN AVE US-12

CITY OF SALINE

APPROX 1200' W OF WARNER RD.

T 3 S R 6 E COUNTY WASHTENAW

SECTION 28 SE 1/4 TOWNSHIP PITTSFIELD

NOTES
 MATERIALS SHALL BE AS NOTED IN THE CURRENT REVISION OF DETROIT EDISON COMPANY'S GENERAL SPECIFICATIONS FOR OVERHEAD LINE CONSTRUCTION AT RAILROAD CROSSINGS.
 ACTUAL FIELD DIMENSIONS MAY VARY SOMEWHAT FROM THOSE SHOWN, BUT THE REQUIREMENTS OF THE CURRENT REVISIONS OF ORDER NO'S. 1679 AND 1868 OF MICHIGAN PUBLIC SERVICE COMMISSION WILL BE COMPLIED WITH.

CONDUCTORS				POLES			
NUMBER	SIZE	KIND	VOLTAGE	LOCATION	LENGTH	CLASS	SET
SPAN B-C				A	40'	4	6'
1	477	ACSR	13200	B	45'	4	6.5'
2	477	ACSR	13200	C	45'	4	6.5'
1	#0	ACSR	NEUT	D	40'	4	6'

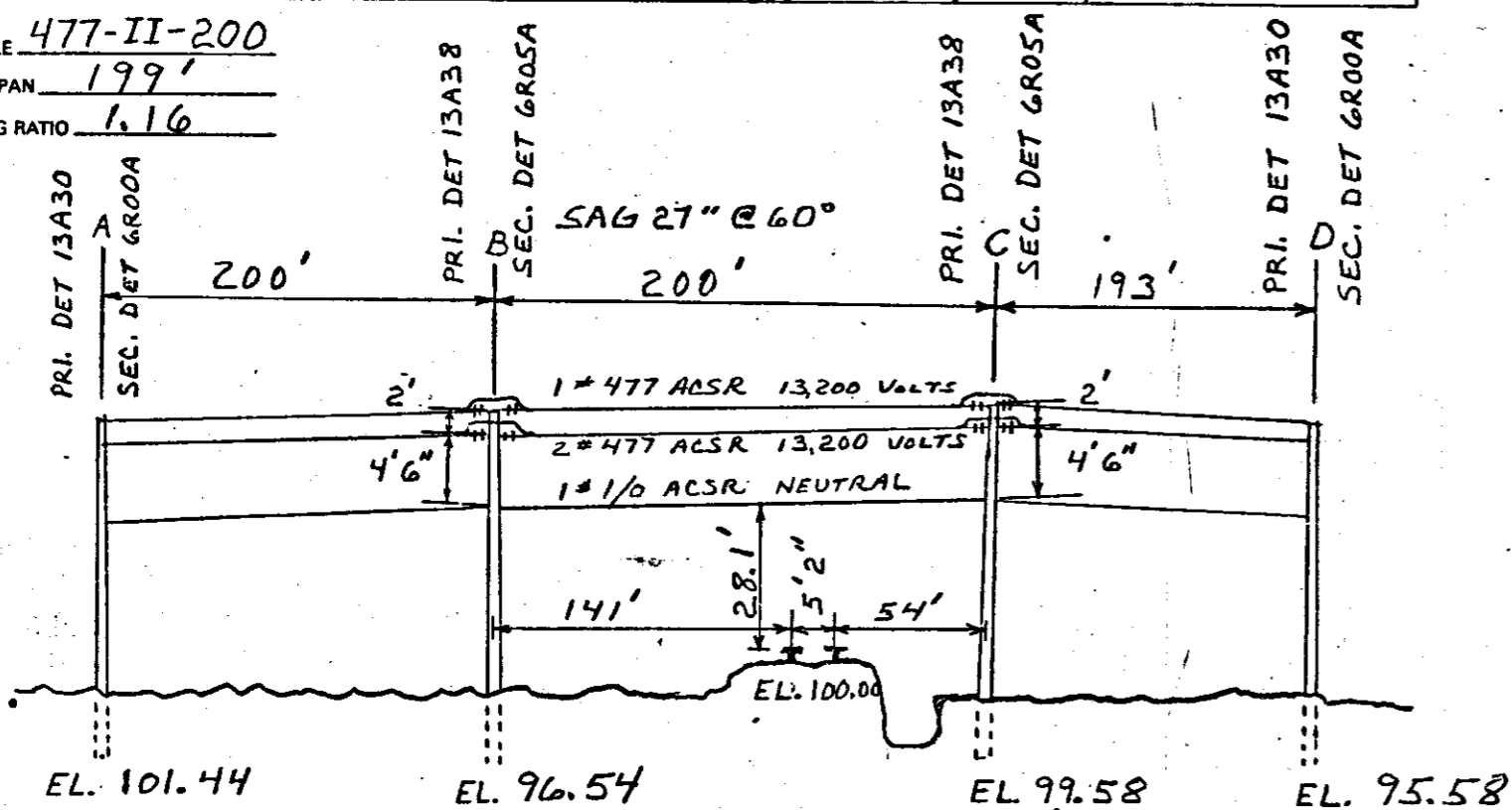
MINIMUM CLEARANCES

NEAREST POLE TO RAIL	SIDING	7 FT
	MAIN LINE	12 FT
WIRES OVER TRACKS	0 - 750 VOLTS	27 FT
	750 - 15,000 VOLTS	28 FT
	15,000 - 50,000 VOLTS	30 FT
	50,000 - 120,000 VOLTS	33 FT
WIRES OVER R R SIGNAL	0 - 750 VOLTS	2 FT
	750 - 8,700 VOLTS	4 FT
	8,700 - 50,000 VOLTS	6 FT
	50,000 - 120,000 VOLTS	9 FT

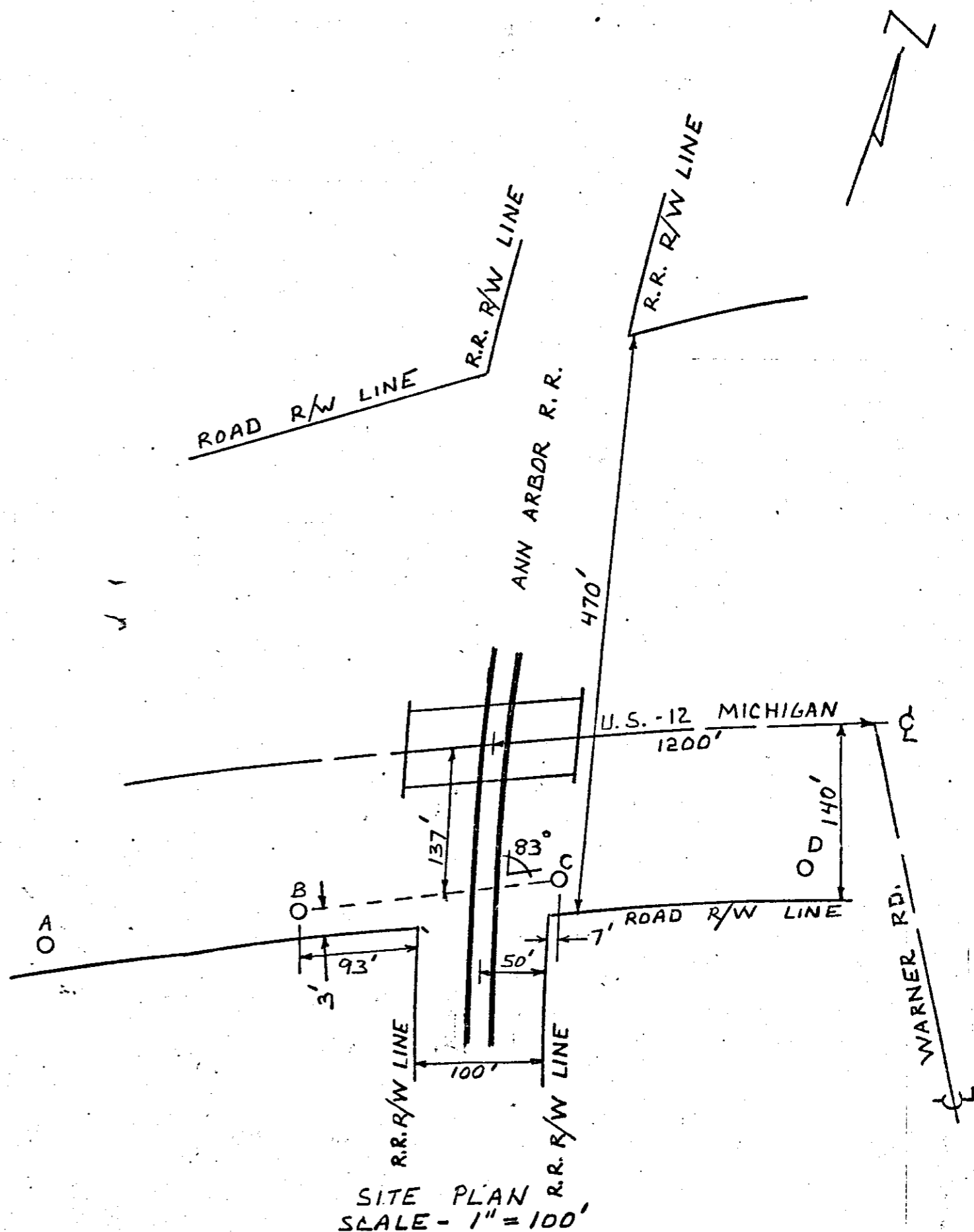
DESIGNED BY LARRY RAYMOND DIVISION ANN ARBOR
 SYSTEM ENGINEERING DEPT. DATE 7-1-81
 CHECKED BY W. CLEMENS

SPAN	SPAN LENGTH	LOWEST CONDUCTOR OVER R. R. TRACKS	STRINGING SAG AT 60° F	
			R. R. TRACKS	R. R. SIGNAL WIRE
B-C	200'	1-#0 ACSR	27"	27.9"

SAG TABLE 477-II-200
 RULING SPAN 199'
 FINAL SAG RATIO 1.16



ELEVATION LOOKING NORTH
 NO SCALE



SITE PLAN
 SCALE - 1" = 100'

RECORDED RIGHT OF WAY NO. 34360