

**Detroit  
Edison**

Vicki C. Sullivan  
Supervisor  
To: Records Center

March 31, 1987

From: Brenda L. Golson  
Real Estate and Rights of Way ~~Department~~

Subject: Consolidated Rail Corporation, RX 4337A, BM 3195; NW¼, Section 28  
Approximately 1,620 Feet South of 16 Mile Road and 2,640 Feet West  
of Van Dyke Avenue, 2,189 Feet South of MP 20, City of Sterling  
Heights, Macomb County

The attached papers are for records center storage. Information  
about the completed transaction is shown in the following summary.

R.R. 1	R.R. INVOICE NO. M.P.S.C. NO. OR R.E. & R/W NO. 9	Update 10 Type	D.E.C.O. RECORDS CENTER FILE NO. 15	R.X. NO. OR MAP NO. 20	Facility 21	Agreement 22 Date 27
09	ME60081	2	34225	4337A	2	102081
Payment Frequency 28	Rental 29 33	OH-UG 34 Code	Division 35	County 36	City or Township 38	Section 45
X	XXXXX	1	3	06	SterHt	28

Location																					
41	S	o	f	1	6	M	i	l	e	-	W	o	f	V	a	n	D	y	k	e	50

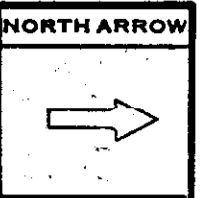
Update Type Codes  
1 = New Agreement  
2 = Revised Agreement  
3 = Terminated Agreement

~~The Accounts Payable Department is requested to start or change  
the rental payment effective~~

Approved Thomas Wilson  
Thomas Wilson, Real Estate Associate

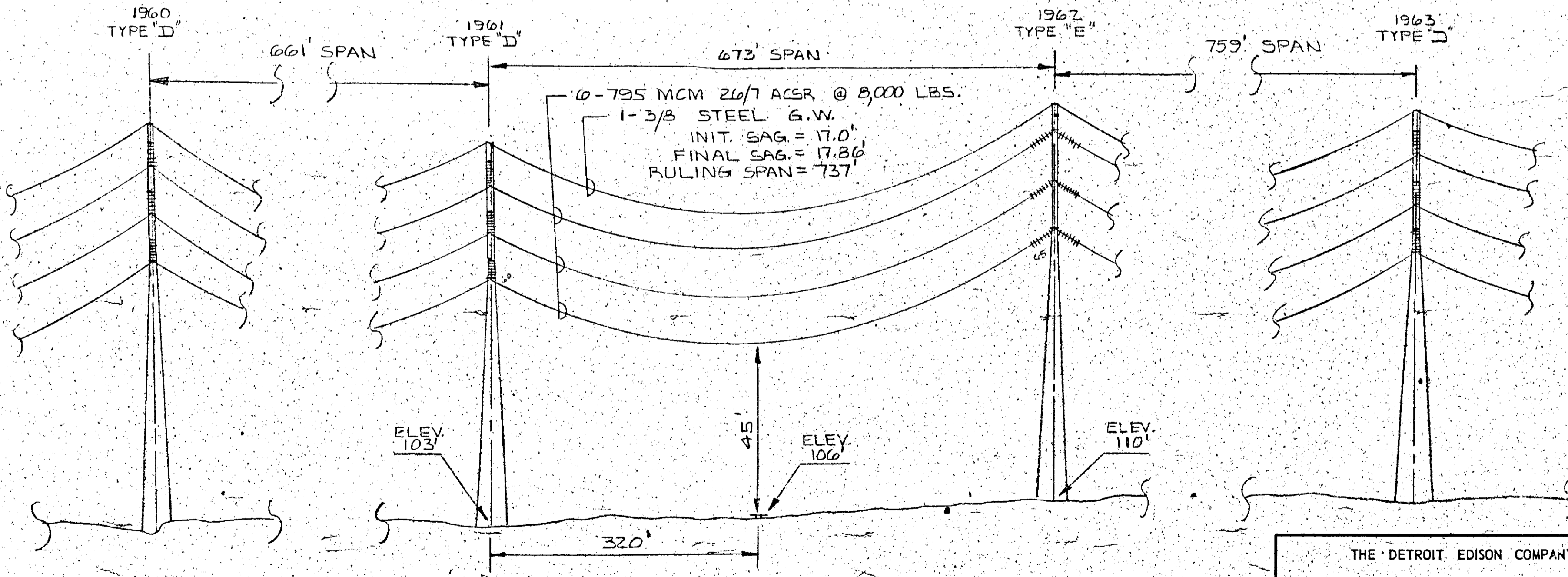
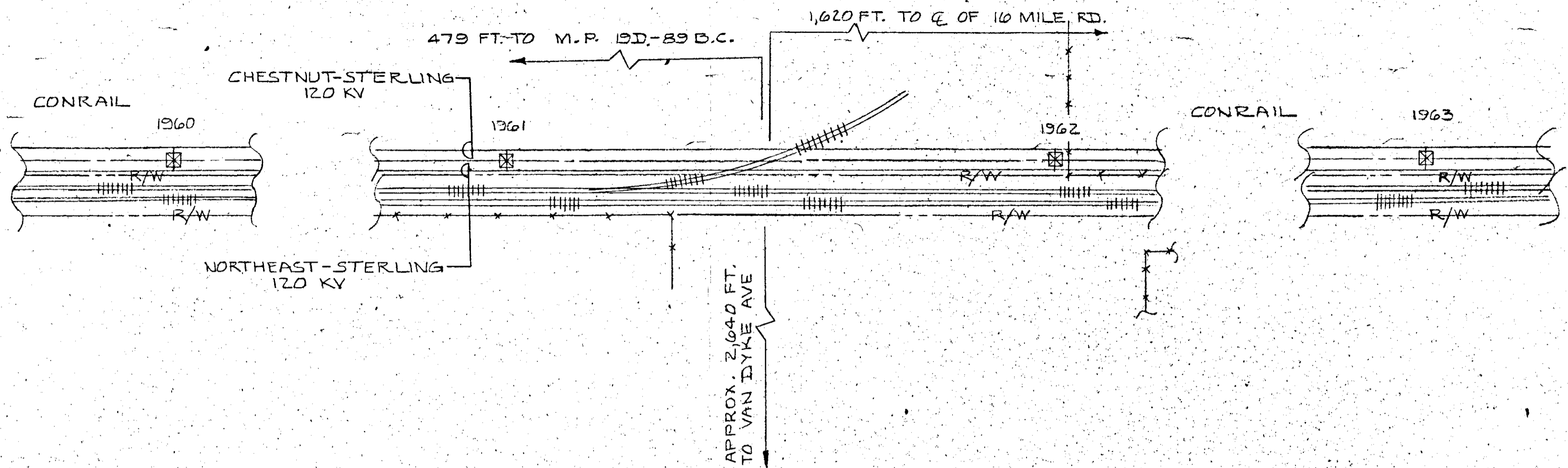
cc:  Accounts Payable  
 Service Planning  
 System Engineering  
 Transmission & Distribution  
PSO, Clark VanParis

RECORDED NIGHT OF MAR NO. 31/2025



PLAN OF CROSSING

SCALE 1"=100'



ELEVATION OF CROSSING


SCALE: HOR. 1"=100'  
VERT. 1"=20'

ALL DIMENSIONS AT 60° FINAL

CITY STERLING HEIGHTS  
COUNTY MACOMB  
TOWNSHIP \_\_\_\_\_  
SECTION NO. N.W. 1/4 28

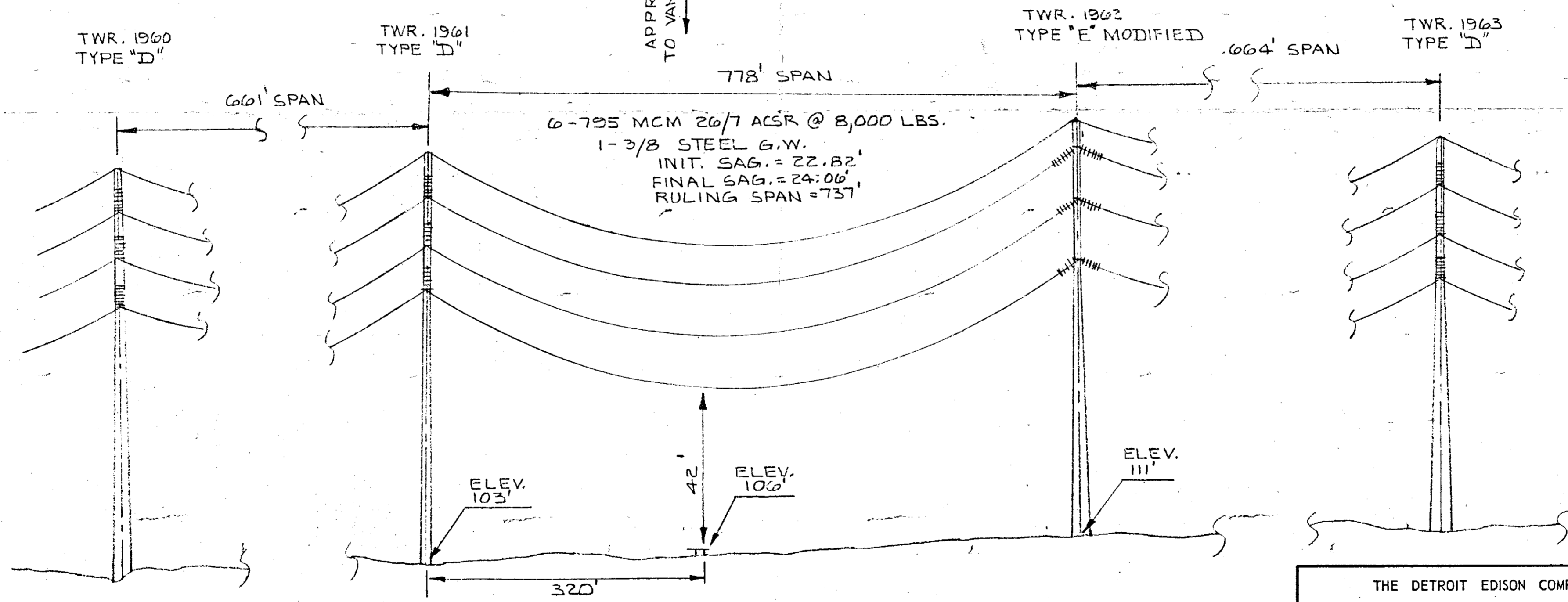
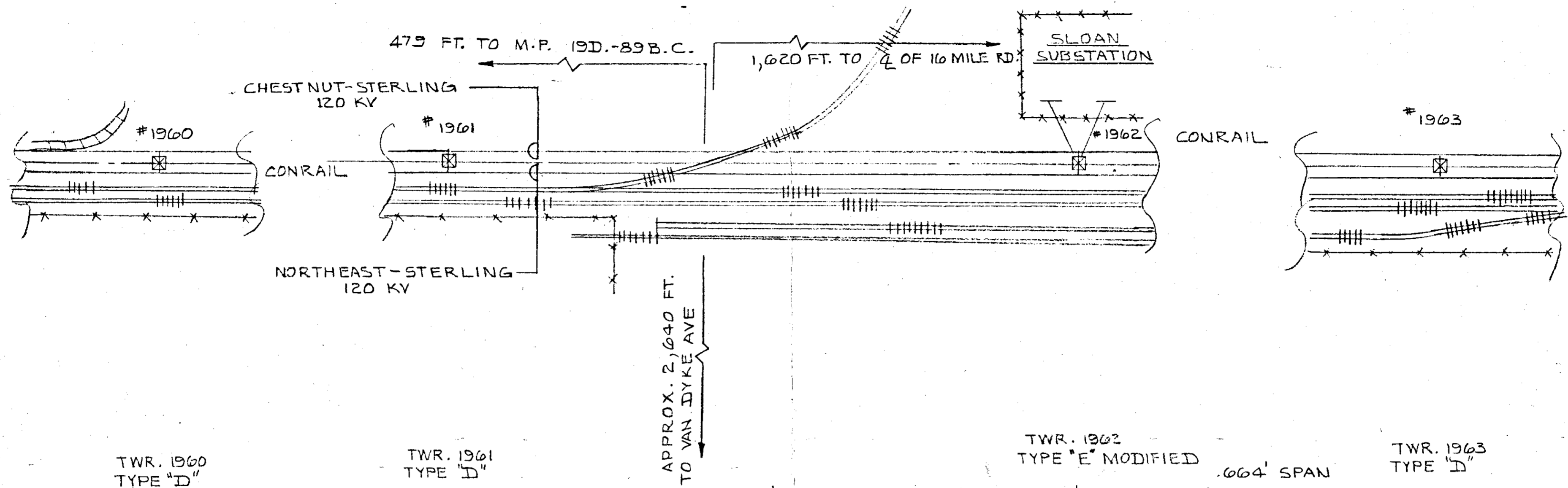
THE DETROIT EDISON COMPANY	
PLAN SUBMITTED TO MICHIGAN DEPT. OF TRANSPORTATION <del>MICHIGAN PUBLIC SERVICE COMMISSION</del>	
FOR 120,000 VOLT CROSSING OVER CONRAIL RAILROAD	
DRAWN BY <u>C. VAN PARIS</u>	DATE <u>2-11-81</u>
APPROVED BY <u>J. House</u>	DATE <u>2-19-81</u>
PERMIT NO. <b>ED</b>	DRAWING NO. <b>RX-4337</b>

RECORDED RIGHT OF WAY NO. 34225



### PLAN OF CROSSING

SCALE 1"=100'



### ELEVATION OF CROSSING

SCALE: HOR. 1"=100'  
VERT. 1"=20'

ALL DIMENSIONS AT 60° FINAL

CITY STERLING HEIGHTS

COUNTY MACOMB

TOWNSHIP \_\_\_\_\_

SECTION NO. N.W. 1/4 28

THE DETROIT EDISON COMPANY

PLAN SUBMITTED TO  
CONRAIL RAILROAD  
~~MICHIGAN PUBLIC SERVICE COMMISSION~~

FOR 120,000 VOLT CROSSING  
OVER CONRAIL RAILROAD

DRAWN BY C. VAN PARIS DATE 11-10-80

APPROVED BY *William Thacker* DATE 11-10-86

PERMIT NO. <b>ED</b>	DRAWING NO. <b>RX-4337A</b>
-------------------------	--------------------------------

ENCLOSED NIGHT OF SIX HU.

54/225