

APPLICATION FOR RIGHT OF WAY
DE FORM MS 80 5-74 55

PLEASE SECURE RIGHT OF WAY AS FOLLOWS:

DATE MAY 13, 1980

LOCATION GREENVIEW CIRCLE AND 14 MILE ROAD

APPLICATION NO. 0-6961

CITY OR VILLAGE CITY OF FARMINGTON HILLS

DEPT. ORDER NO. _____

TOWNSHIP _____ COUNTY OAKLAND

O. F. W. NO. _____

DATE BY WHICH RIGHT OF WAY IS WANTED _____

BUDGET ITEM NO. _____

THIS R/W IS _____ % OF TOTAL PROJECT NO. _____ ACCUM. _____ %

INQUIRY NO. _____

JOINT RIGHT OF WAY REQUIRED YES NO

J.U. MEMO 0-5624 TO M.B.T.

NOTE: Identify on print or sketch the subdivisions as to section location and liber and page.

KIND AND DESCRIPTION OF RIGHT OF WAY REQUESTED RECORDABLE RIGHTS-OF-WAY FOR UNDERGROUND DISTRIBUTION

PURPOSE OF RIGHT OF WAY TO CONVERT OVERHEAD FED SERVICE TO 31123 HALSTEAD TO UNDERGROUND FED SERVICE

SIGNED [Signature]

OAKLAND OFFICE

SERVICE PLANNING DEPARTMENT

REPORT OF REAL ESTATE AND RIGHTS OF WAY DEPT.

Recordable Joint Rights of Way secured as shown on the attached sketch.

Contacts by W. Touchie, Real Estate, Rights of Way & Claims.

RECORDED RIGHT OF WAY NO.

33407/8

Ser.Pln. 2
PERMITS IN RECORD CENTER 2 R.E. & R/W DEPT. FILE _____ GRANTOR Country Ridge Assoc.

NO. OF PERMITS 2 NO. OF STRUCTURES _____ NO. OF MILES _____ PERMITS TO MBT 2

DATE 8-29-80 SIGNED [Signature]
JAMES A. ROBERTSON

5-16-80 WD 6-13-80

For good and valuable considerations, the right is hereby granted to THE DETROIT EDISON COMPANY, 2000 Second Ave. Detroit, Michigan, and the MICHIGAN BELL TELEPHONE COMPANY, 1365 Cass Avenue, Detroit, Michigan, their licensees, lessees, successors and assigns, to construct aerial and/or underground line facilities for the purpose of providing electric service and communication service including necessary poles, guys, anchors, conduits, wires, cables, manholes, transformers and equipment in, under, upon, over and across the property located in the _____ City _____ of _____

Farmington Hills, County of Oakland, State of Michigan, further described as follows: A parcel of land six (6) feet wide described as beginning at the most Easterly corner of Lot 16 and the most Northerly corner of Lot 17 of Country Ridge No. 1, a Subdivision of part of the N.E. 1/4 of Section 6, T.1N., R.9E., City of Farmington Hills, Oakland County, Michigan (recorded in Liber 17 of Plats, Pages 24, 25, 26, & 27, O.C.R.); thence N.61°06'32"E. along an extension of the lot line common to said Lots 16 & 17 a distance of 65.67 feet to a point on a boundary line of said Country Ridge No. 1, thence S.00°09'41"E. along said boundary line 6.84 feet, thence S.61°06'32"W. 61.81 feet to a point on the Northeasterly line of said Lot 17, thence N.34°18'00"W. along said Northeasterly lot line 6.03 feet to the point of beginning.

with full right of ingress and egress upon the said premises to employees or appointees of the said grantees to construct, reconstruct, repair, operate and maintain said line facilities, and to trim or cut down any trees which in the opinion of the grantees at any time interfere or threaten to interfere with the construction and operation of said line facilities.

19/6

~~The route of overhead lines is shown on drawing attached hereto.~~

RECORDED RIGHT OF WAY NO. 33408

Underground lines are to be located in accordance with attached drawing which is made a part hereof and underground easements are six feet in width unless otherwise noted on said drawing.

This grant is hereby binding upon the heirs, successors and assigns of the undersigned grantor _____.

IN WITNESS WHERE OF I _____ have hereunto set my hand and seal this 12th day of August, 1980.

WITNESS:

Dennis J. Balough
Dennis J. Balough
Daria L. Caksackkar
Daria L. Caksackkar

COUNTRY RIDGE HOMEOWNERS ASSOCIATION
A Michigan Non-Profit Corporation
32910 W. Thirteen Mile Road
Farmington Hills, Michigan 48018
Alfred J. Macksey Jr.
Alfred J. Macksey Jr., President

PREPARED BY:

Walter E. Touchie
The Detroit Edison Company
30400 Telegraph Road
Birmingham, Michigan 48010
STATE OF MICHIGAN

ADDRESS _____
ADDRESS _____
ADDRESS _____
RECORDED
OAKLAND COUNTY MICHIGAN
REGISTER OF DEEDS
1980 SEP - 15 PM 2:33
LINDA ALLEN
CLERK-REGISTRAR DEEDS

County of Oakland } s.s.

On this 12th day of August, A.D. 1980, before me the subscriber, a Notary Public

in and for said county appeared Alfred J. Macksey Jr. of

Country Ridge Homeowners Association, A Michigan Non-Profit Corporation

to me personally known, who being by me duly sworn did say that he is the President

of Country Ridge Homeowners Association, A Michigan

Non-Profit Corporation

and that the seal affixed to said instrument is the corporate seal of said corporation and that said instrument was signed and sealed in behalf of said corporation by authority of its board of

directors and Alfred J. Macksey Jr. and

acknowledged said instrument to be the free act and deed of said corporation.

APPROVED AS TO FORM _____ DATE 8/29/80
LEGAL DEPARTMENT _____

Walter E. Touchie

WALTER E. TOUCHIE
Notary Public, Wayne County, Mich.
My Commission Expires Feb. 21, 1982

My commission expires _____ County, Michigan

300

Ret To:

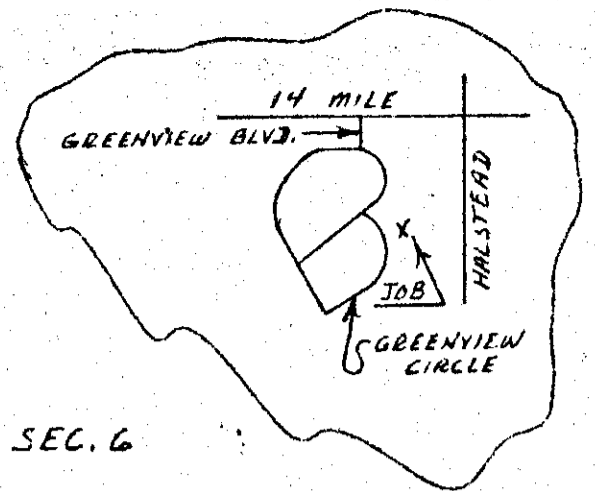
J.A. Robertson

Detroit Edison Co:

30400 Telegraph Rd

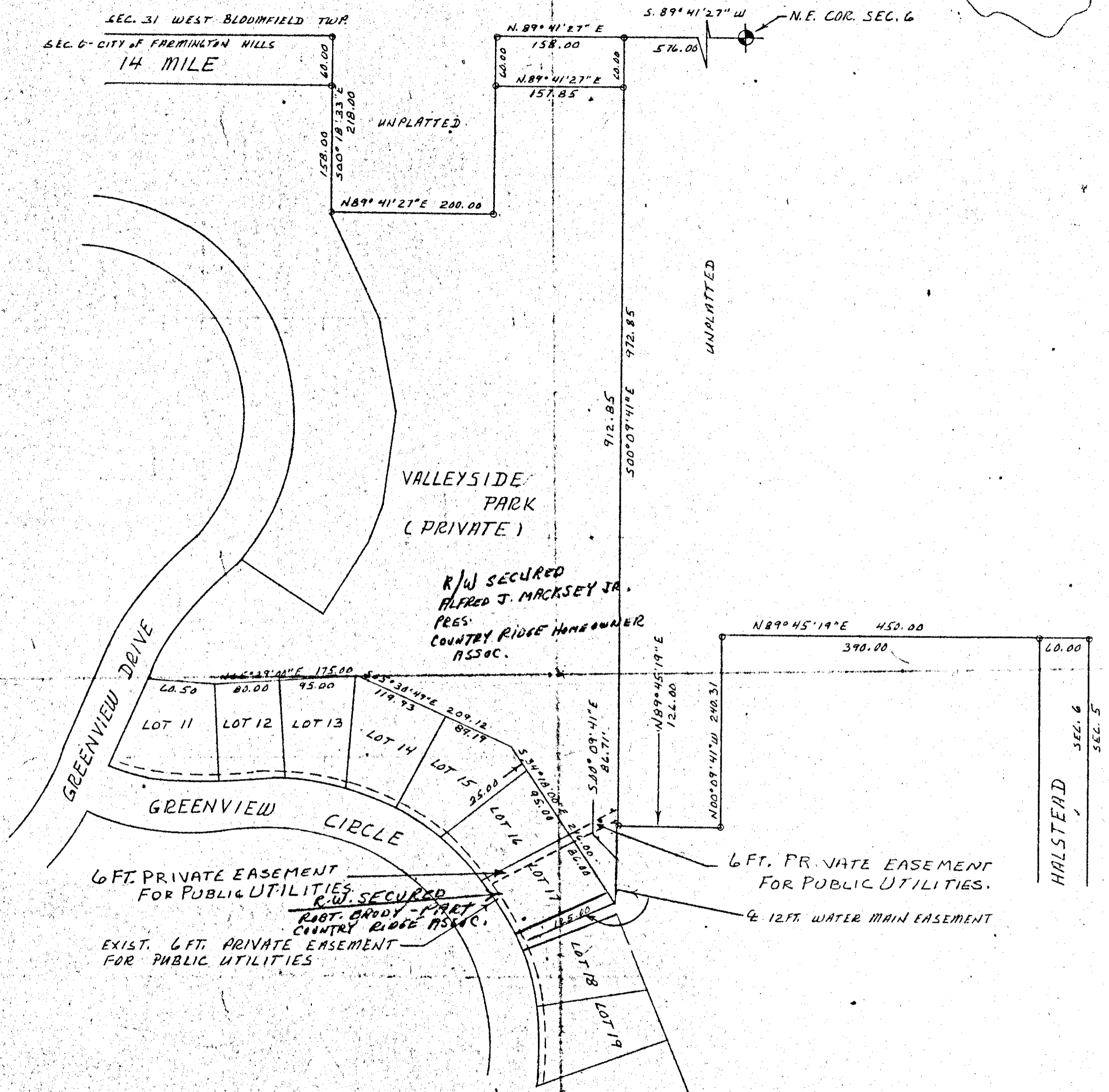
Rm 272

Blham, Mi 48010



RECORDED RIGHT OF WAY
33404

SEC. 31 WEST BLOOMFIELD TWP.
SEC. 6 - CITY OF FARMINGTON HILLS
14 MILE



R/W SECURED
ALFRED J. MACKSEY JR.
PRES.
COUNTRY RIDGE HOMEOWNER
ASSOC.

6 FT. PRIVATE EASEMENT
FOR PUBLIC UTILITIES

R/W SECURED
ROBT. BRODY - PART
COUNTRY RIDGE ASSOC.

EXIST. 6 FT. PRIVATE EASEMENT
FOR PUBLIC UTILITIES

6 FT. PRIVATE EASEMENT
FOR PUBLIC UTILITIES.

12 FT. WATER MAIN EASEMENT

DESCRIPTION

COUNTRY RIDGE No. 1 - A SUBDIVISION
OF PART OF THE N.E. 1/4 OF SECTION 6
T. 14 N. R. 9 E CITY OF FARMINGTON HILLS OAK.

OWNER

SAMUEL BRODY & SONS
155 W. BIG BEAVER
TROY, MI. 48064
REP. - ROBERT BRODY 489-8100

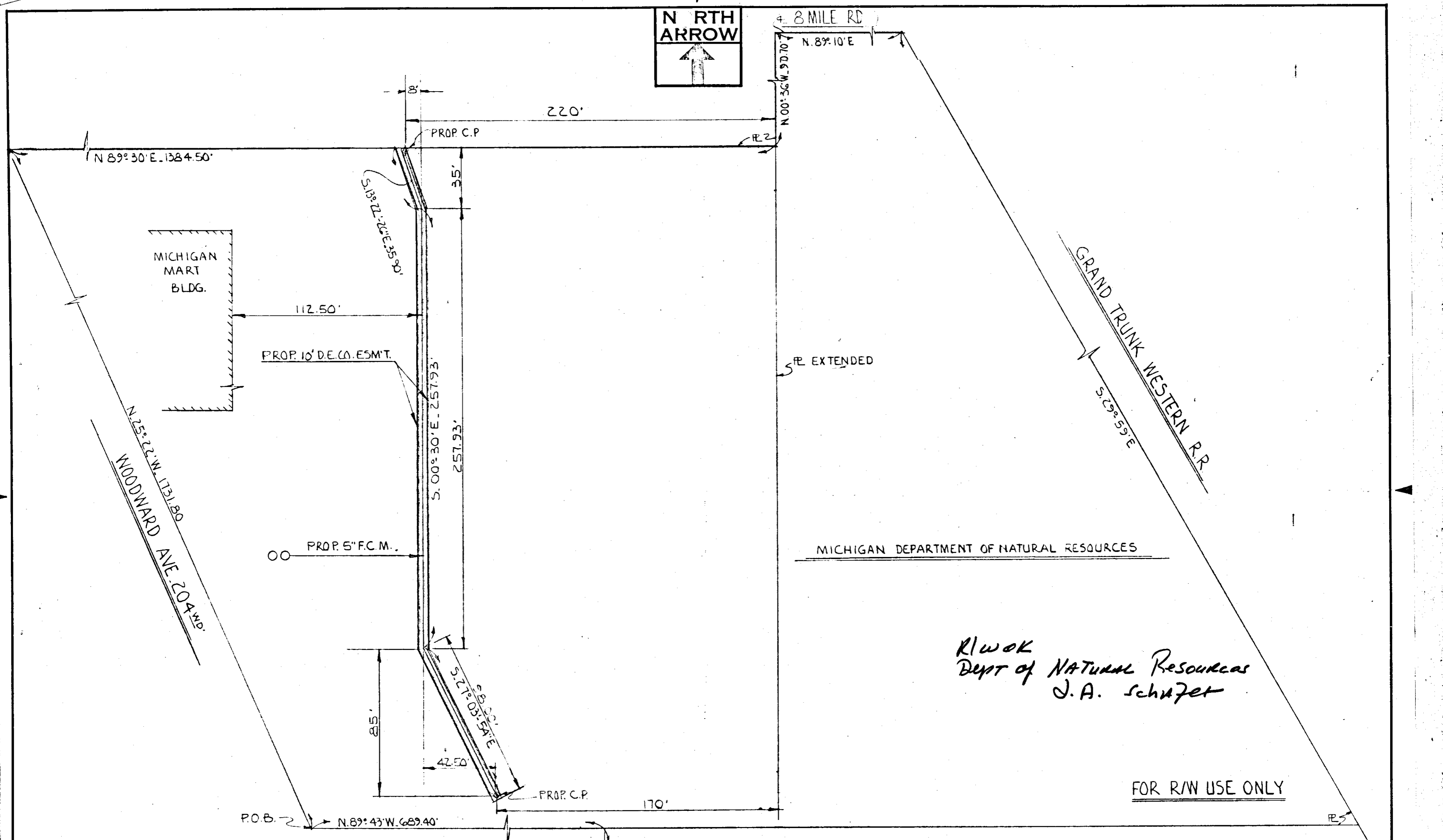
MEMO # 0-5624 TO MBT FOR FUTURE
JOINT USE R/W - C. WIEDBUSCH
SOUTHFIELD OFFICE - 968-5546

LEGEND		THE DETROIT EDISON COMPANY - SERVICE PLANNING DEPARTMENT		
○	FOREIGN POLE	CITY OR TWP.	COUNTY	QTR. & TWP. SECT. NO.
○	EXIST. D.E. CO. POLE	FARMINGTON HILLS	OAK	NE 1/4 6
○	PROPOSED POLE	MAP SECT.	TOWN	RANGE
○	EXIST. ANCHOR	37 232-352	IN 9E	JOINT R/W REQUIRED
○	PROPOSED ANCHOR	PROJECT NAME	TEL. ENGR. & DIST.	YES <input checked="" type="checkbox"/> NO <input type="checkbox"/>
○	TREE	CIRCUIT	PLANNER	R/W NO.
○	120/240 V LINE	DC 819B HANCOCK	D. DOHERTY	9-6961
○	4800 V LINE	REASON	SCALE	PROJ. OR PAR. NO.
○	12,000 V LINE	CONVERT O.H. SERV. TO U.G. -	1" = 100'	
○	60,000 V LINE	HALSTEAD		
		DATE		
		5-6-81		

Joint Rec. 5624

RECORDED RIGHT OF WAY NO. 33407/8

R. 33408



R/W OK
DEPT of NATURAL Resources
J.A. Schaefer

FOR R/W USE ONLY

R/W by R.M. Boss

STATE FAIR AVE. 66' WD.

0FW_0JA5A8/A01

S.W. COR OF E 1/2, N. W 1/4 SEC. 2
DET. I.S. R11E

HAZEL PARK SUB

JOB NO. 80-523

NOTE REVISIONS: RETURN TO UNDERGROUND LINES DEPT. ALL PRINTS MADE PREVIOUS TO LAST REVISION		REFERENCE	DRAWN	SECRET	5-30-80	MICHIGAN STATE FAIR GROUNDS PROP. D.E. CO. EASEMENT CITY OF DETROIT - WAYNE CO.	THE DETROIT EDISON COMPANY TRANSMISSION AND DISTRIBUTION DEPT. DETROIT, MICH.	
B	A	113-3-9039	OK	RHC	5-30-80		SCALE 1"=40'	PRINTED
USE DIMENSIONS ONLY			APPROVED	RFB	5-30-80			

DET. 114