

4087206
K10356A13

APPLICATION FOR RAILROAD CROSSING

#4406



APPLICATION FOR RIGHT OF WAY
D E CO FORM MS 80

MAY 15 1939 V.C.

TO RIGHT OF WAY AGENT

Date 4/28/39

Please secure right of way as follows:

Location (See also map attached herewith) _____

City of Detroit - Livernois at Dover.

Kind of lines to be built _____

Install four 4" fibre ducts as outlined in yellow on B/P U380-1191E.

For what purpose _____

To provide connecting new conduit in Livernois to present conduit in Dover.

Secure permit from Pere Marquette Railroad Company by May 10, 1939. After permit has been granted, the Underground Lines notify the Railroad Company two days before crossing is started.

Signed [Signature]

Department Underground Lines

VG/LA

REPORT OF RIGHT OF WAY AGENT

Permit No. _____ Secured as follows: _____

PERMISSION GRANTED FOR THE ABOVE AS PER ATTACHED CORRESPONDENCE.

Remarks _____

Date 5-15-39

Signed T L Hinks-JB

Greenfield Twp.
Sec 34; SW 1/4 of

O.K. to file;
Noted by W. B. Dept.
la, 5/19/39

RECORDED RIGHT OF WAY NO. 33222-1691

986

PERE MARQUETTE RAILWAY COMPANY

General Motors Building
DETROIT, MICH.

RECORDED
MAY 15 1939
RIGHT OF WAY DIV.

G. W. TROUT
Signal Engineer and Superintendent Telegraph
H. C. LORENZEN
Asst. Signal Engineer

May 11, 1939.

The Detroit Edison Company
2000 Second Avenue,
Detroit, Michigan.


Attention: Mr. T. L. Hinks, Right of Way Agent.

Gentlemen:

This will acknowledge receipt of your application of May 5, 1939, requesting waiver of hearing before the Michigan Public Service Commission on behalf of The Detroit Edison Company for permission to construct and maintain an underground crossing under the tracks of the Pere Marquette Railway Company in Livernois Avenue at Dover, City of Detroit, Wayne County, Michigan; crossing to consist of four 4" ducts.

The Pere Marquette Railway Company hereby waives hearing before the Michigan Public Service Commission for permission to construct and maintain the above underground crossing, with the provision that the ducts shall be placed six feet six inches (6'6") below the base of rails in the Pere Marquette tracks. Also, that the Pere Marquette will be reimbursed for any expense to which it may be put in protecting its track or tracks either during the construction or maintenance of the ducts. And, with the further understanding that the Pere Marquette will not be responsible for any damage to the ducts - no matter how caused.

Yours very truly,



Signal Engineer.
Supt. Telegraph.

*Mr. Bach says no
reply is necessary as long
as we agree to requirements
5/5/39 RLB 5-11-39*

WRA:H

*Greenfield Tap
Sec. 34, SW 1/4 of*

MISC. RIGHT OF WAY FILE NO. 98

RECORDED RIGHT OF WAY NO. 33322-991

May 5, 1939

Mr. G. W. Trout, Supt. Telegraph
Pere Marquette Railway Company
General Motors Building
Detroit, Michigan

Dear Sir:-

The Detroit Edison Company respectfully asks your permission to install four 4" ducts under your tracks in Livernois at Dover, City of Detroit, Wayne County, Michigan. This is to provide connecting new conduit in Livernois to present conduit in Dover.

Herewith are two copies of our Blue Print #U380-1191E giving exact location and other details of the proposed work.

Will you kindly grant The Detroit Edison Company permission to do this work? If possible, we would like to start this work by May 10th.

Yours truly,

Right of Way Agent


T L Hinks/GM

MISC. RIGHT OF WAY FILE NO.

276

RECORDED RIGHT OF WAY NO. 33222-791


LIVERMOIS AVE. 120'



Build a three way manhole. For the conditions shown this manhole will be 6'-6" x 13'-0". See Dwg. 377-139A951.



Arrangement of ducts at duct face. See U353-214.



FOR DRAINAGE, SEE PROFILE LOWER LEFT CORNER.



RECORDED ROW FILE # R33222P91

This information correct according to our records but is not guaranteed. THE DETROIT EDISON COMPANY

CODE
 EDISON CONDUIT
 SEWER
 WATER
 GAS
 P.S.
 TELEPHONE
 Note Depths To Bottom of Manhole & Top of Manhole
 Fire House CITY EL. 151.778
 Correction 61.419.155
 U.S. 415 EL. 631.233

NOTE REVISIONS—RETURN TO UNDERGROUND LINES DEPARTMENT ALL PRINTS MADE PREVIOUS TO LAST REVISION		BILL OF MATERIAL NO.		NOTE TO SHOP—ALL DETAILS TO BE MARKED, BEFORE LEAVING SHOP, WITH DETAILS OR MARK NUMBERS AS SHOWN ON BLUEPRINT.		REFERENCE		NAME		DATE		NAME		DATE		LIVERMOIS AVE FROM HOWELL TO APPROXIMATELY 425' NORTH		THE DETROIT EDISON COMPANY UNDERGROUND LINES DEPT. DETROIT, MICHIGAN	
A Added layout & profile RAC-27H 4/11/39												MADE BY WOFFEN 4-23-39		4-23-39		CONDUIT LAYOUT		USE DIMENSIONS ONLY	
DATE												O.K. BY R. L. ... 4-11-39		4-11-39				SCALE 1" = 20'	
												APPROVED BY J.S. ... 4-11-39		4-11-39				PRINTED 1939 U353-1191-E	

MISC. RIGHT OF WAY FILE NO. 996

RECORDED RIGHT OF WAY NO. 33222-P91

GENERAL FILES
RECEIVED: JUN 9 1939
FILED: Misc. Rights of Way - WAYNE Co.
DETROIT, CITY OF

33222 P91