

For good and valuable considerations, the right is hereby granted to THE DETROIT EDISON COMPANY, 2000 Sec 2 Detroit, Michigan, and the MICHIGAN BELL TELEPHONE COMPANY, 1365 Cass Avenue, Detroit, Michigan, their licensees, successors and assigns, to construct ~~overhead~~ underground line facilities for the purpose of providing service and communication service including necessary poles, guy anchors, conduits, wires, cables, manholes, transformers and equipment in, under, upon, over and across the property located in the Township

Oakland County of Oakland State of Michigan, further described as follows:

A ten foot (10.00) easement the centerline of which is described as follows: Commencing at the center of Section 33, Town 4 North, Range 11 East, thence North 81°07'40" West 625.58 along the East-West 1/4 line; thence South 00°22'40" East 21.10 feet to point of beginning; thence North 89°40'33" West 74.71 feet, thence North 80°49'33" West 98.43 feet to point of ending. Also beginning at said point of beginning; thence South 00°22'40" East 320.00 feet to a point of ending, part of the East 1/2 of southwest 1/4, Section 33, Town 4 North, Range 11 East.

with full right of ingress and egress upon the said premises to employes or appointees of the said grantees to construct, repair, operate and maintain said line facilities, and to trim or cut down any trees which in the opinion of the grantees at any time interfere or threaten to interfere with the construction and operation of said line facilities.

~~The purpose of this instrument is to create an easement for the installation and maintenance of overhead and underground utility lines.~~

~~Underground lines are to be located in accordance with attached drawings which show the location of the lines and the location of the manholes and other structures.~~

This grant is hereby binding upon the heirs, successors and assigns of the undersigned grantor.

IN WITNESS WHERE OF We have hereunto set our hands and seals this 18th day of March, 1980

WITNESS:

Stuart R. Chipman
Stuart R. Chipman

Nancy J. Humphreys
Nancy J. Humphreys
John T. Humphreys
John T. Humphreys

James D. McDonald
James D. McDonald

5720 LOST CANE
ADDRESS
ROCHESTER, MI 4806

PREPARED BY:

James McDonald
The Detroit Edison Company
30400 Telegraph Road
Birmingham, Michigan 48010

ADDRESS
ADDRESS

RECORDED RIGHT OF WAY NO. 33141
MICHIGAN REGISTERED PROFESSIONAL NOTARY PUBLIC
1980 APR 11 AM 11 40
JAMES D. McDONALD
LYNN D. ALLEN
CLERK-REGISTER OF DEEDS

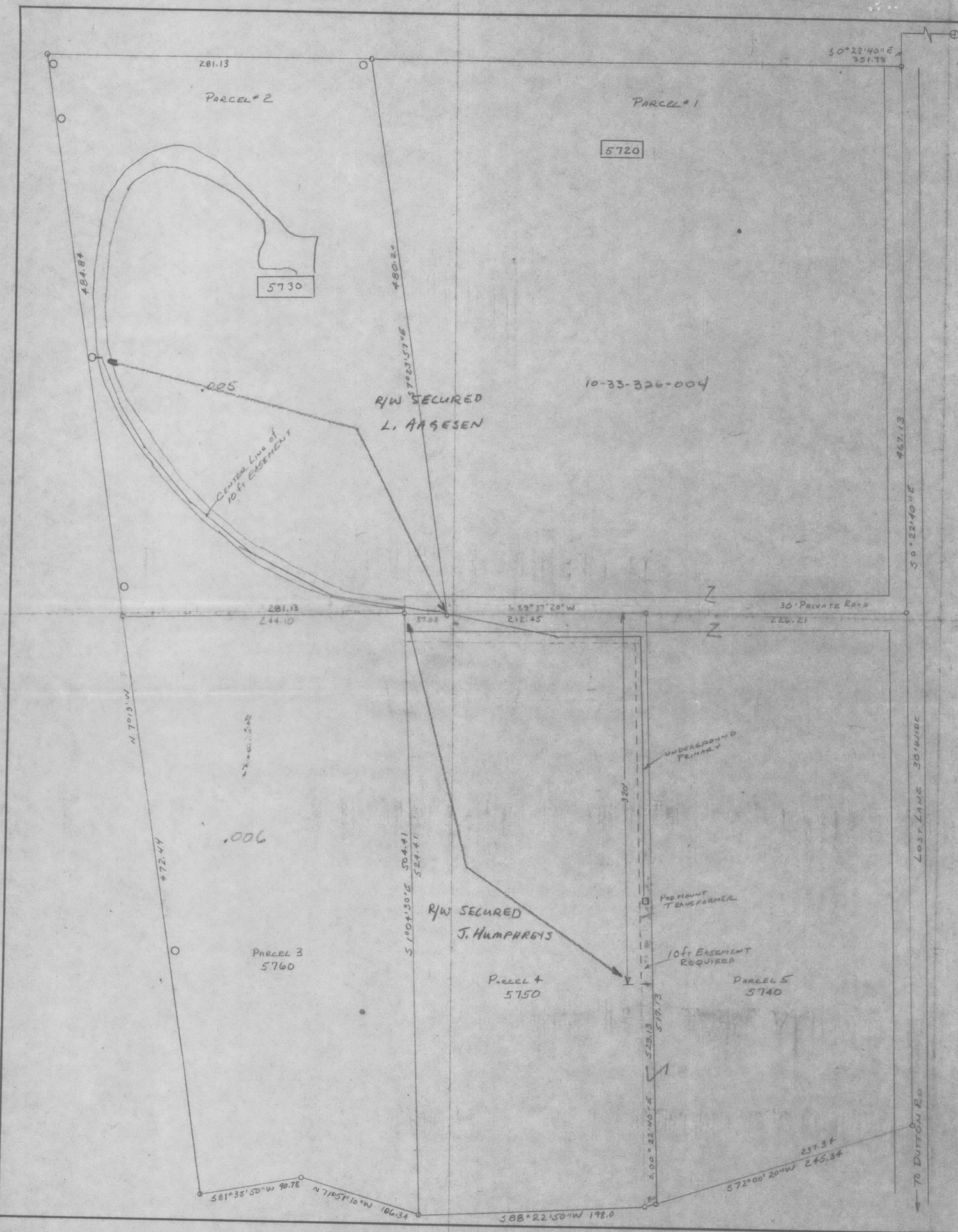
STATE OF MICHIGAN }
County of Oakland } s.s.

On this 18th day of March A.D. 1980, before me, the undersigned, a Notary Public in and for said county, personally appeared John T. Humphreys and Nancy J. Humphreys

HIS WIFE known to me to be the person s named in and who executed the foregoing instrument as grantor s and acknowledged the same to be their free act and deed.

David D. Bratton
DAVID D. BRATTON
Notary Public, Oakland County, Michigan

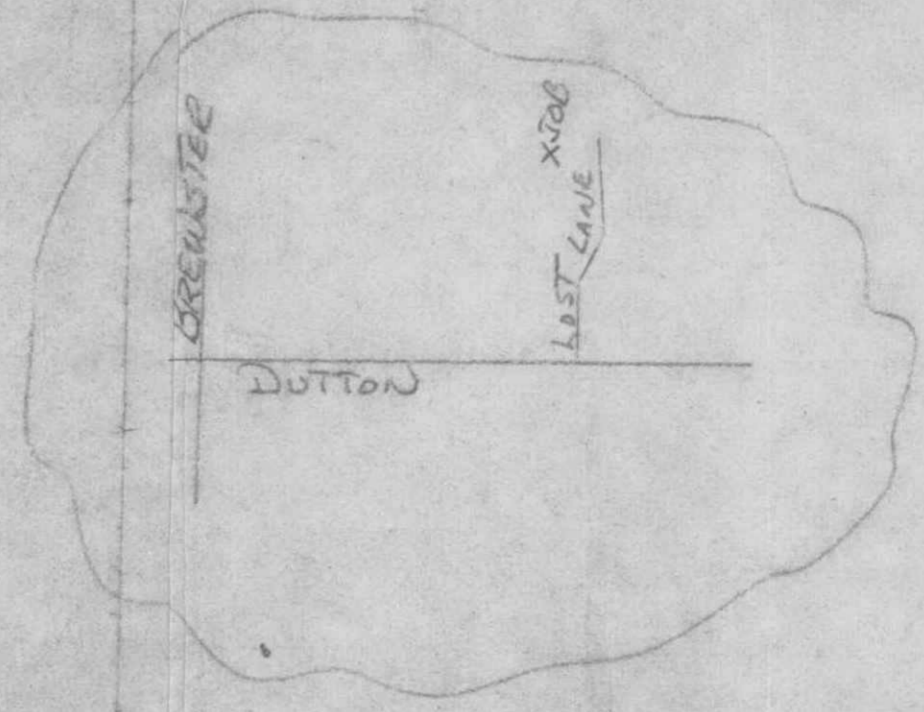
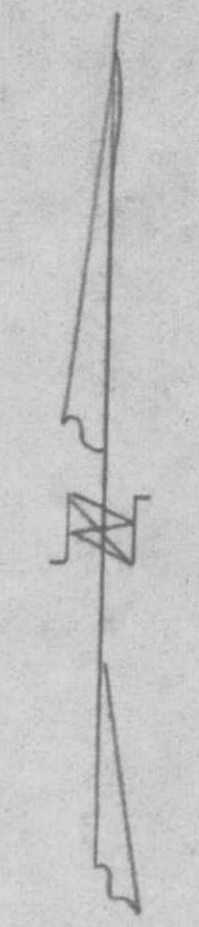
My commission expires: Sept 20, 1980



CENTER OF SECT. 33
 N 81°07'48"W
 625.58'

R/W DEPT NOTES

- ① A 10 FT RECORDED EASEMENT WILL BE REQUIRED ALONG THE EAST SIDE OF PARCEL # 4
- ② A 10 FT RECORDED EASEMENT WILL BE REQUIRED ACROSS PARCELS 2 # 4. THE CENTERLINE OF WHICH IS DESCRIBED ON ATTACHED SURVEY
- ③ CONTACT DR. P. AASESEN OFFICE # 651-8860 OWNER OF PARCEL 2 # 3
- ④ CONTACT MR. JACK HUMPHREY'S 5720 LOST LANE HOME # 651-8340, WORK # 642-3085 OWNER OF PARCEL 4 # 5



F.I.U. MEMO 5232

THE DETROIT EDISON COMPANY SERVICE PLANNING DEPARTMENT			
GRAND TOWNSHIP	COUNTY	TWR SECT. NO.	DEPT. SHEET NO.
OAKLAND	OAKLAND	33	063824
MAP SECT.	TOWN	RANGE	JOINT R/W REQUIRED
23134			YES <input checked="" type="checkbox"/> NO <input type="checkbox"/>
TELEPHONE ENGINEER	TELEPHONE DISTRICT	NO. <input type="checkbox"/>	R/W NO. 0-6896
	B. Dutton		D.F.W. S.O. OR RE. NO.
CIRCUIT	PROJECT NAME	BUDGET ITEM NO.	
8134 GARDNER		00000-000	
REASON		SCALE	
TO SERVE 5740-50 LOST LANE		1"=50'	
LAYOUT BY		DATE	
D. CERMAL		1-30-80	

RECORDED RIGHT OF WAY NO. 33140/
11