

5-16-80

To: Records Center

From: Sharon Sounart
Real Estate and Rights of Way Department

Subject: In the A.N. of Chartier Street, 323' West of Parker Street Centerline, Marine City, NW $\frac{1}{4}$ of Section 12, Township of Cottrellville, T3N, R16E, County of St. Clair.

The attached papers are for records center storage. Information about the completed transaction is shown in the following summary.

R.R. 1	R.R. INVOICE NO. M.P.S.C. NO. OR R.E. & R/W NO. 9	Update Type 10	D.E.C.O. RECORDS CENTER FILE NO. 15	R.X. NO. OR MAP NO. 20	Facility 21	Agreement Date 27
10	ME20750	1		0490B	1	050580

PH¹RC

Payment Frequency 28	Rental 29 33	OH-UG Code 34	Division 35	County 36	City or Township 44	Section 45
X	XXXX	1	5	10	MARINE C	12

Location															
AND OF CHARTIER ST 323 FT WEST OF PARKER ST															

Update Type Codes
 1 = New Agreement
 2 = Revised Agreement
 3 = Terminated Agreement

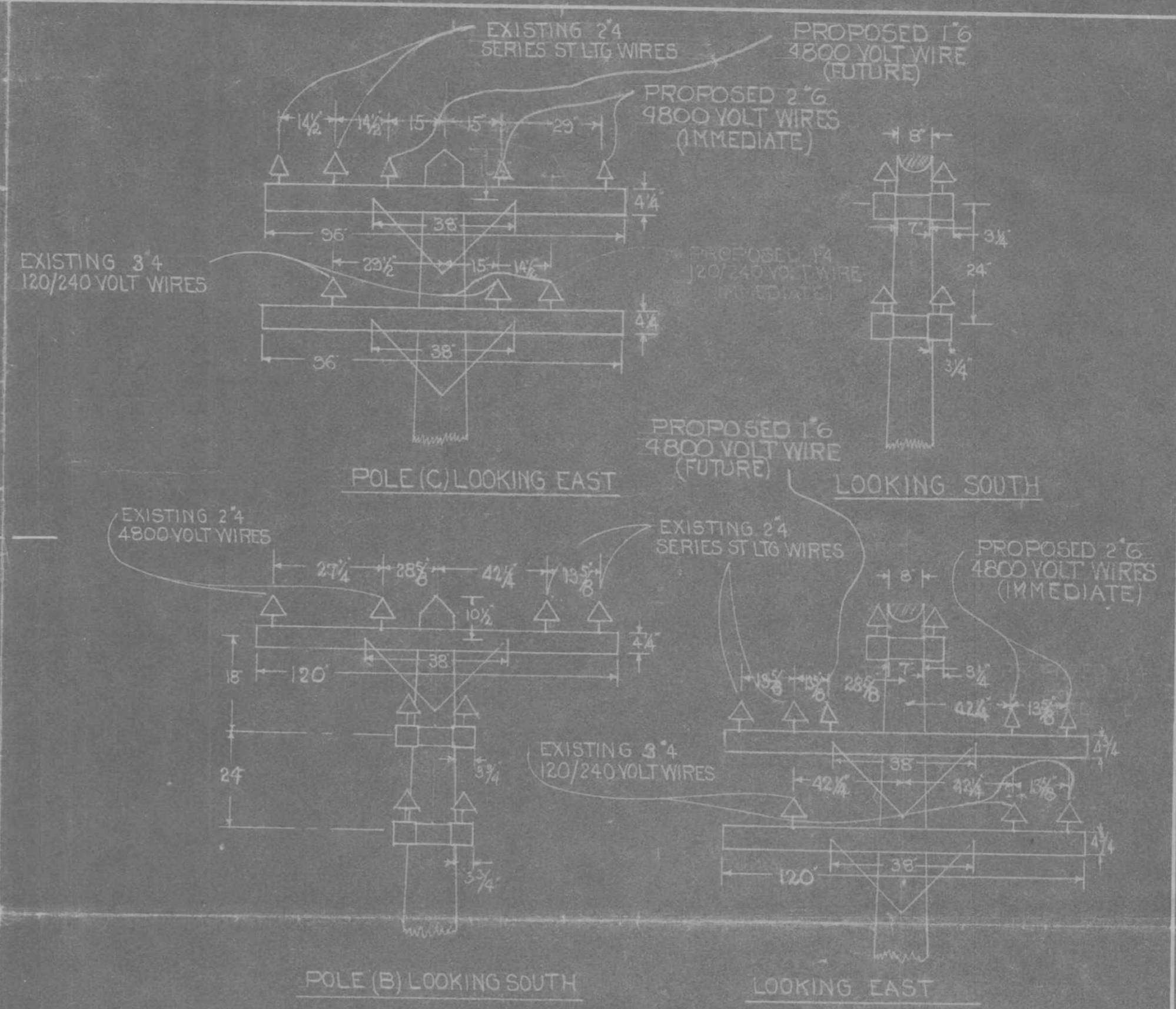
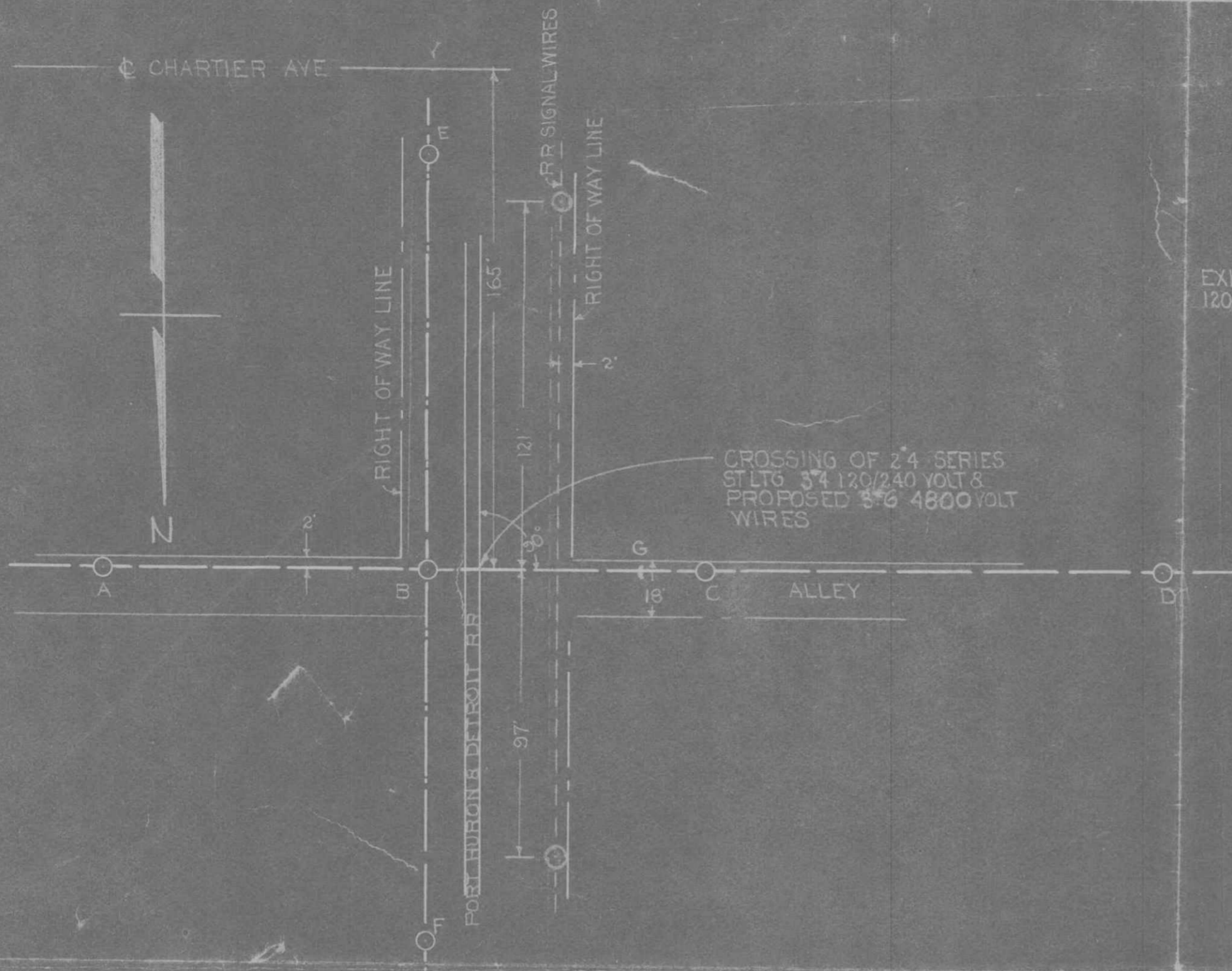
The Accounts Payable Department is requested to start or change the rental payment effective

Approved R. DuPont

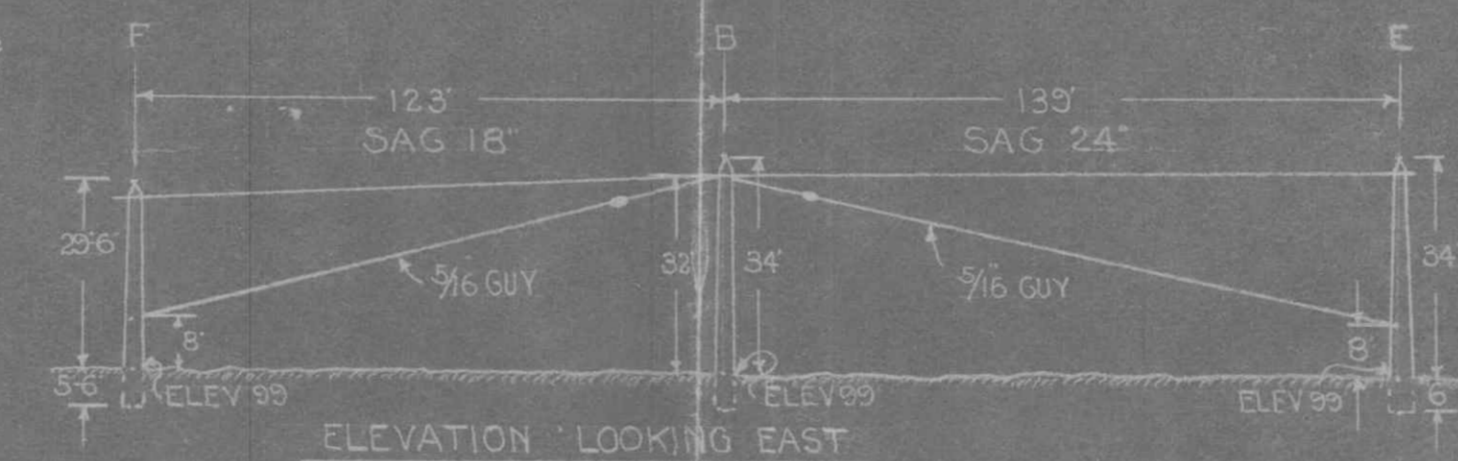
- cc: Accounts Payable
- Service Planning
- System Engineering
- Transmission & Distribution

*Refer to
rc file # 30191
Part 22*

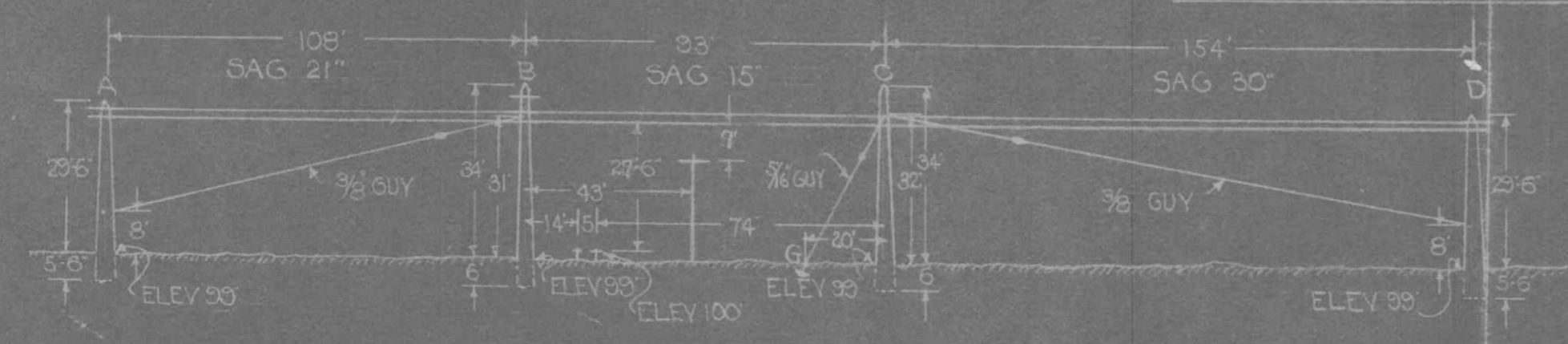
33064



PLAN OF CROSSING



TYPICAL POLE TOP CONSTRUCTION



REVISIONS
1-7-30 ADDING DISTRIBUTION CIRCUIT IN EAST AND WEST LEAD

EXISTING PERMIT U-3354

APPROVED

FOR

MICHIGAN PUBLIC UTILITIES COMMISSION

J. B. [Signature]

CHIEF ENGINEER

FILE U-6576 DATE JAN. 17, 1930

CITY MARINE CITY
COUNTY ST. CLAIR
TOWNSHIP COTTRELLVILLE
SURVEY NO. OF TWP. 3 NORTH
RANGE NO. 17 EAST
SECTION NO. NW 4 SEC 12

THE DETROIT EDISON CO.
PLAN SUBMITTED TO MICH. PUBLIC UTILITIES COMMISSION
FOR 120/240 VOLT CROSSING OVER PT. HURON & DETROIT RR
DRAWN BY E.E.H. DATE 12-3-26
CHECKED BY J.B. DATE 12-4-26

RECORDED RIGHT OF WAY NO. 33064

33064

JAN 15 1939

RECORDED RIGHT OF WAY NO. 33064

RECEIVED
PUBLIC UTILITIES
COMM. DIVISION
JAN 17 1939
CITY OF WASH.

D-6576