

For good and valuable consideration of system betterment, the right is hereby granted to THE DETROIT EDISON COMPANY of 2000 Second Avenue, Detroit, Michigan 48226, its successors and assigns, to construct, reconstruct, operate and maintain its overhead lines for transmitting and distributing electricity and Company communication facilities including the necessary poles, guys, anchors, wires and equipment upon, over and across property in the Township of Brighton, county of Livingston, State of Michigan, described as follows: Lot 236, the West 1/2 of Lot 235 and all that part of Lot 237 lying Westerly of Highway U.S. 23 of "Brighton Country Club", being part of Sections 29 and 32, Town 2 North, Range 6 East, Michigan, as recorded in Liber 3, of Plats, Pages 1 and 2, Livingston County Records.

LIBER 974 PAGE 026
LIBER 944 PAGE 444

THIS INSTRUMENT IS RE-RECORDED TO CORRECT DESCRIPTION OF EASEMENT.

Oscar Knuttila
4-2-80

LIVINGSTON COUNTY MICH.
NANCY HAVILANG
REGISTER OF DEEDS

AUG 23 4 29 PM '79

RECORDED

The route of the line facilities is as follows: ~~The North 1/2 of Lot 235 and the North 1/2 of Lot 236~~ The Northerly one foot of Lots 235 and 236 of the above described land.

Upon installation of said line facilities the width of the right of way granted herein shall be limited to One feet, the centerline of which shall be the line as installed and in addition a strip of land ~~19 feet~~ one foot wide for guy wires and anchors installed.

The rights hereby granted include the right of access to and from the said right of way, and to trim or cut down any trees in said right of way or upon Grantors adjacent property, which, in the Company's opinion, at any time interfere with the construction and operation of the electric line. It is expressly understood and agreed that the Company shall not trim or cut down any trees unless, in its opinion, it is absolutely necessary to do so. Upon the written consent of the Company, buildings or structures may be placed within said right of way. This grant shall be binding upon the successors and assigns of the parties. Before construction is completed, the Company shall pay the sum of Five and 00/100 (\$5.00) Dollars for each pole and each anchor, or the sum of Five and 00/100 (\$5.00) Dollars if no poles or anchors are used. The Company shall reimburse the grantors and assigns for damage caused by its employes, vehicles and equipment in entering the property for the purposes set forth in this agreement.

WITNESS: Mark McMacken
Mark McMacken
Robert A. Bauer
Robert A. Bauer
Oscar Knuttila
Oscar Knuttila (A single man)

RECORDED

STATE OF MICHIGAN
County of Livingston
7346 Mabley Hill Road
Fenton, Michigan

APR 9 4 04 PM '80

On this 16th day of March, A.D. 1979, before me, the undersigned, a notary public in and for said county, personally appeared Oscar Knuttila, a single man

NANCY HAVILANG
REGISTER OF DEEDS
LIVINGSTON COUNTY, MICH.

Oscar Knuttila known to me to be the person who executed the foregoing instrument, and acknowledged the same to be his free act and deed.

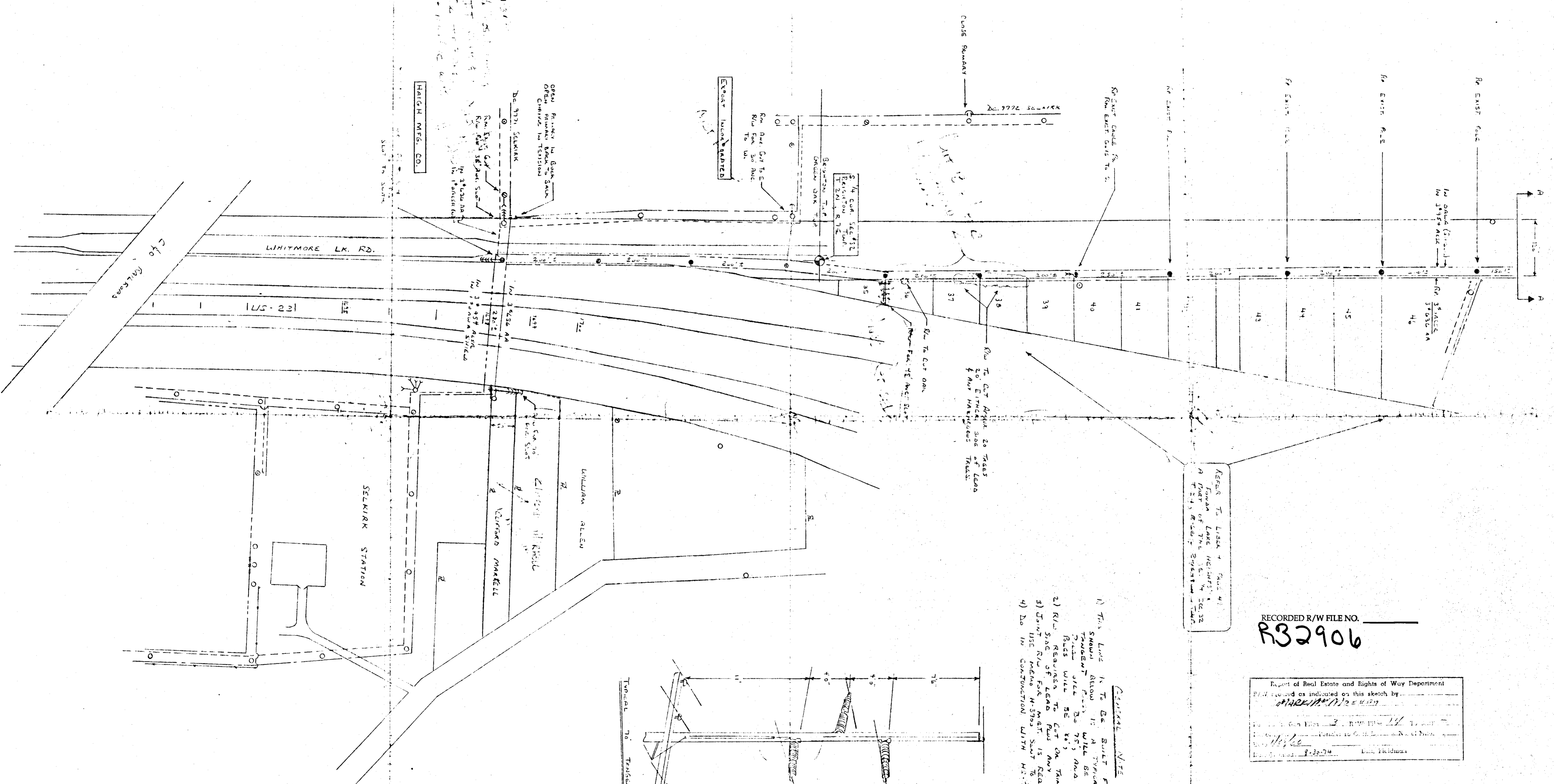
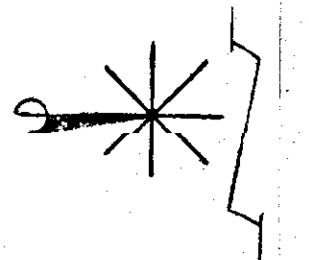
Mark McMacken
Notary Public, _____ County, Michigan

My commission expires: _____

C. MARK McMACKEN
Notary Public, Livingston County, MI
My Commission Expires May 1, 1982

PREPARED BY: Mark McMacken
316 E. Grand River Avenue
Howell, Michigan 48843

APPROVED AS TO FORM 7-27-79 DATE
LEGAL DEPARTMENT



REFER TO LINK + FACE #1
 A PORT OF THE SELKIRK STATION
 T-14 R-121-2125-4000

GENERAL NOTE

- 1) THIS LINE IS TO BE BUILT FOR FUTURE 120 KV. SHOWN BELOW IS A TYPICAL TANGENT BUCK TOWER. PULLS WILL BE 75, 120 KV BUCK PULLS WILL BE 80.
- 2) R/W REQUIRED TO CUT ON TANGENTS TO EITHER SIDE OF LEAD PULLS MAY BE REQUIRED. FUTURE JOINT USE MEMO H-3702.
- 3) JOINT USE MEMO H-3702.
- 4) DO IN CONSTRUCTION WITH H-3702 & H-1-754

RECORDED R/W FILE NO. **R32906**

Report of Real Estate and Rights of Way Department
 R/W shown as indicated on this sketch by MARKING 120KV
 Date: 1/15/74 By: W. J. ...
 L. H. Feldman

TWO SHEET 1 of 2

PROJECT 4FASA

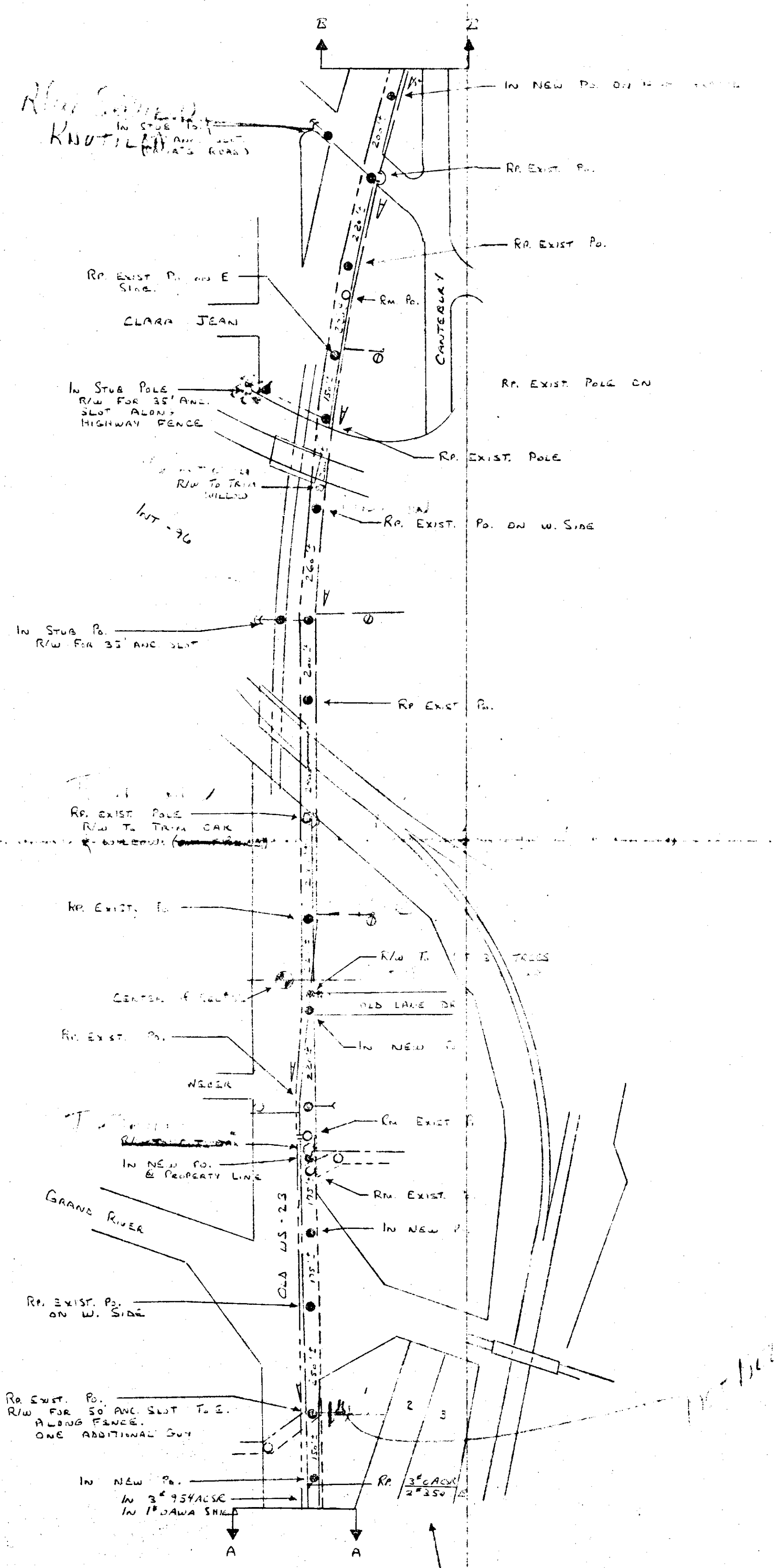
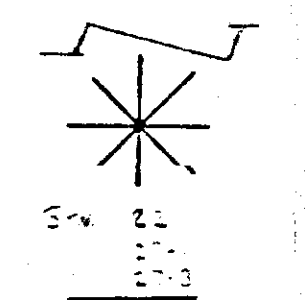
LEGEND		THE DETROIT EDISON COMPANY OVERHEAD LINES DEPARTMENT			
○	FOREIGN POLE	CORPORATION	COUNTY	TWP. SECT. NO.	DEPT. ORDER NO.
○	EXIST D.E. CO. POLE	GREEN OAK	LIVINGSTON	5	
○	PROPOSED POLE	MAP SECT.	TOWN	RANGE	JOINT R/W REQUIRED
○	EXIST ANCHOR	66	1N	6E	YES <input type="checkbox"/> NO <input type="checkbox"/>
○	PROPOSED ANCHOR	U.S.T. ENGINEER	W.E.T. DISTRICT	YES <input type="checkbox"/> NO <input type="checkbox"/>	R/W NO. <u>H-3702 (A)</u>
○	TREE	CIRCUIT	NO. 1	SELKIRK	OFF. ENGINEER NO. <u>4FAS-1/K01</u>
○	120/240 VOLT LINE	REASON	1200' SELKIRK		PART OR FOR NO.
○	4800 VOLT LINE	REASON	1200' SELKIRK		BUDGET ITEM NO. <u>#FAS-1-K10</u>
○	15,000 VOLT LINE	SCALE	1"=100'		INQUIRY NO.
○	24,000 VOLT LINE	SCALE	1"=100'		DATE
○	48,000 VOLT LINE	LINE DESIGN	TERRY ...	ONL. DISTRICT	DATE
		TECHNICIAN	TERRY ...	HOWELL	3-1-74

MAR 22 1974
 J. GERRKE

RECORDED RIGHT OF WAY NO. 32904/
6

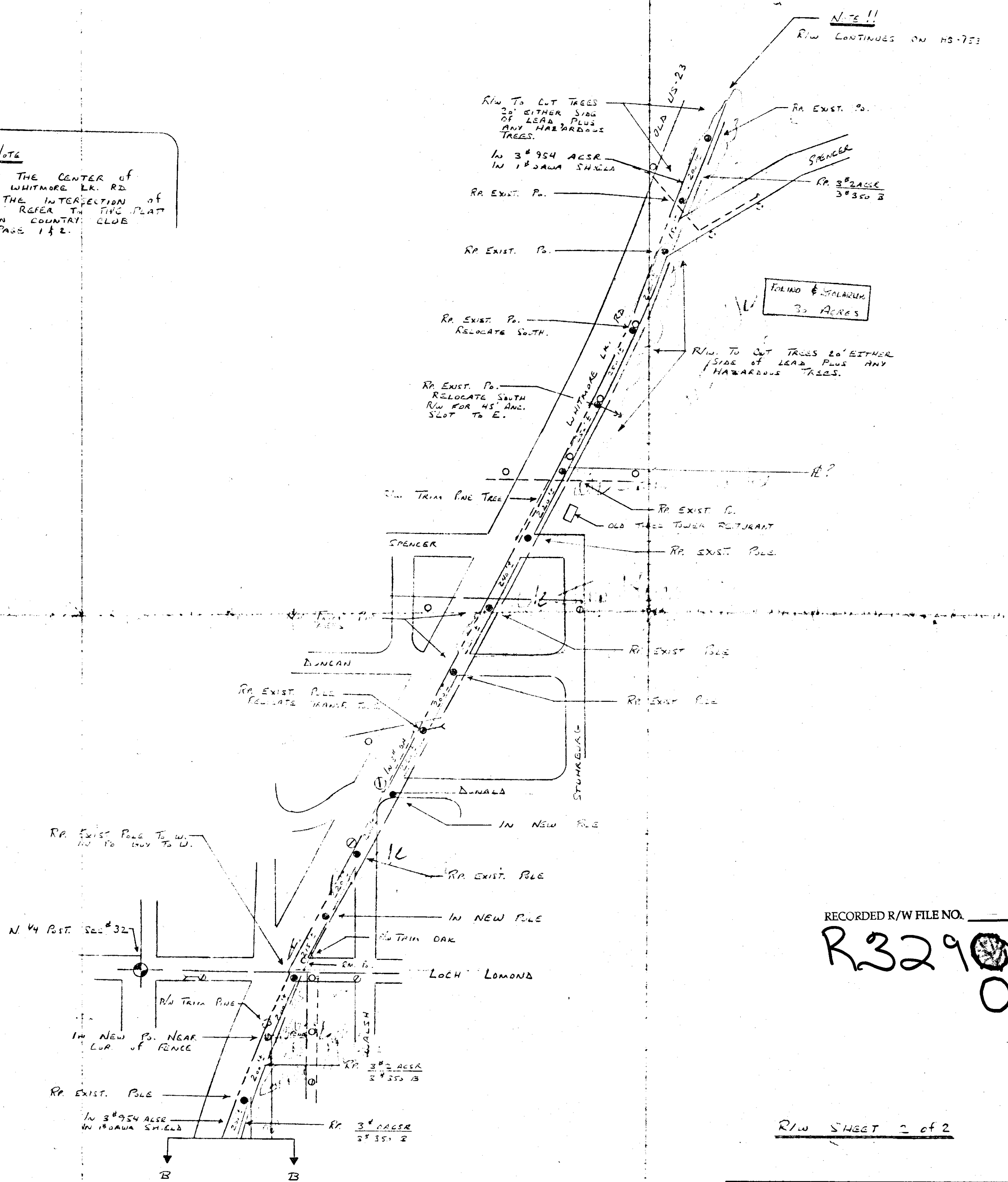
R32906

*



REFER TO SHEET 1 OF 2
 ABOVE ARE LOTS 1, 2 & 3
 OF SUPERVISOR'S PLAT OF
 'FUND LAKE HEIGHTS'
 LIBER 4 PAGE 49
 S.E. 1/4 SEC. 32
 T. 2N., R. 6E. BRIGHTON TWP.

R/W NOTE
 BEGINNING AT THE CENTER OF
 SECTION 32 WHITMORE LK. RD.
 NORTH TO THE INTERSECTION OF
 SPENCER RD. REFER TO THE PLAT
 OF 'BRIGHTON COUNTY GLOBE
 LIBER 3 PAGE 142.



RECORDED R/W FILE NO.
R32906
0

R/W SHEET 2 of 2

LEGEND		THE DETROIT EDISON COMPANY OVERHEAD LINES DEPARTMENT			
○	FOREIGN POLE	CITY OR TOWNSHIP	COUNTY	TWP. SECT. NO.	DEPT. ORDER NO.
○	EXIST. D.E. CO. POLE	EDMONTON	LIVINGSTON	# 32	
○	PROPOSED POLE	MAP SECT.	TOWN	RANGE	JOINT R/W REQUIRED
○	EXIST. ANCHOR	T. 2N.	R. 6E.	S. 32	YES <input type="checkbox"/> NO <input type="checkbox"/>
○	PROPOSED ANCHOR	S.E. 1/4	S.W. 1/4	S.W. 1/4	R/W NO.
○	TREE	S.W. 1/4	S.W. 1/4	S.W. 1/4	# 32
○	120/240 VOLT LINE	CIRCUIT			PART OR POLE NO.
○	400 VOLT LINE	SECTION			BUSSET ITEM NO.
○	15,000 VOLT LINE	RD. 5th	N.W. 1/4	S.W. 1/4	45435-K17
○	24,000 VOLT LINE	SCALE			INQUIRY NO.
○	48,000 VOLT LINE	1" = 50'			DATE
○		DATE			

RECORDED RIGHT OF WAY NO. 32904/6

R32906