

Detroit
Edison

To: Records Center

From: Barbara Schmidt
Real Estate and Rights of Way Department

Subject: Revision of Distribution and Subtransmission R/W
crossing the Consolidated Rail Corporation, Village
of S. Rockwood, Section 16 NE $\frac{1}{4}$, RX-1244A *Berlin Sup*

The attached papers are for records center storage. Information
about the completed transaction is shown in the following summary.

R.R. 1	R.R. INVOICE NO. M.P.S.C. NO. OR R.E. & RW NO. 9	Update 10 Type	DECO RECORDS CENTER FILE NO. 15	R.X. NO. OR MAP NO. 20	Facility 21	Agreement 22 Date 23
09	DE00276	2	31749	1244A	3	020278
Payment Frequency 24	Rental 25	OH-UG 34 Code	Division 35	County 76	City or Township 38	Section 46
A	00025	1	6	07	BERLIN	16

Location 47		50
1 N SHURDON RIVER RD 200 FT TWO WASHINGTON		

Update Type Codes
1 = New Agreement
2 = Revised Agreement
3 = Terminated Agreement

The Accounts Payable Department is requested to start or change
the rental payment effective

Approved JAH-BAS

cc: Accounts Payable
 Service Planning - D. MARTEL
 System Engineering
 Transmission & Distribution

31749

HURON RIVER


CROSSING OF EXISTING 3 1/2 4800 VOLT WIRE ST. LGS AND PROPOSED 3 1/2 120/240 VOLT WIRES

RR. PUMPING STATION

WATER TOWER

RIVER ROAD FORMERLY WATER ST.

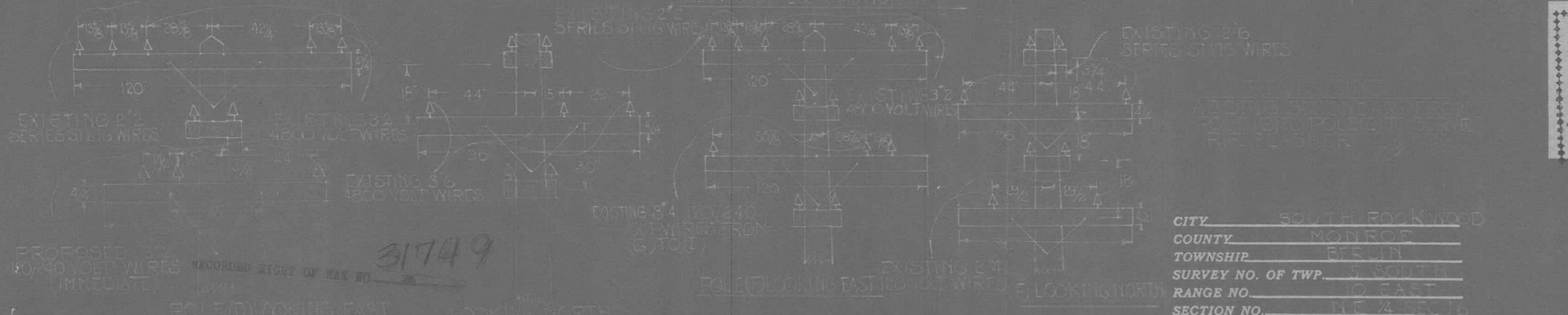


CROSSING OF EXISTING 4800 VOLT WIRES AND 2 1/2 SERIES ST. LGS WIRES



POLES (B, C) LOOKING EAST LOOKING NORTH

EXISTING 2 1/2 SERIES ST. LGS WIRES

EXISTING 3 1/2 4800 VOLT WIRES



APPROVED FOR MICHIGAN PUBLIC UTILITIES COMMISSION. FILE V-7936 DATE JUL 15 1931

CITY SOUTH ROCKWOOD COUNTY MONROE TOWNSHIP BERLIN SURVEY NO. OF TWP. 5 SOUTH RANGE NO. 10 EAST SECTION NO. N.E. 1/4 SEC 16

THE DETROIT EDISON CO. PLAN SUBMITTED TO MICH. PUBLIC UTILITIES COMMISSION FOR 4800 VOLT CROSSING OVER DET. & TO PROPOSED 120/240 VOLT WIRES. DRAWN BY FEH DATE 4-1-31 CHECKED BY DATE

RECORDED RIGHT OF WAY NO. 31749

RECORDED
MICHIGAN PUBLIC UTILITIES
COMMISSION
JUL 14 1931
ASSD

U-7936

JUL 28 1931