

Detroit
Edison

SEND MATERIAL

SEND TO REC AGAIN

To: Records Center

September 13, 1977 X

From: Doreen McLain
Real Estate and Rights of Way Department

Subject: Distribution R/W crossing the Grand Trunk Western R.R.
Burlington Township, Lapeer County, Section 33,
T10N, R11E, RX-4376

The attached papers are for records center storage. Information about the completed transaction is shown in the following summary.

| | | | | | | |
|----------------------------|---|-------------------|--|---------------------------------|---------------------------|-------------------------|
| R.R. 1 | R.R. INVOICE NO. M.P.S.C. NO. OR R.E. & R.W. NO. 3 | Update 10 Type | D.E.C.O. RECORDS CENTER FILE NO. 11 | R.X. NO. OR MAP NO. 16 | Facility 21 | Agreement Date 22 |
| 07 | 0012277 1135-27 | 1 | 31290 | 04376 | 1 | 082277 |
| Payment Frequency 23 | Rental 24 | OH-UG 34 Code | Division 35 | County 36 | City or Township 37 | Section 38 |
| A | 00045 | 1 | 5 | 03 | BURLING | 33 |

| | | | | | | | | | |
|----------|---|--|--|--|--|--|--|--|----|
| Location | | | | | | | | | |
| 47 | V N P P A P P R O X 1 3 8 5 F T W O A L A K E P L E A S A N T | | | | | | | | 50 |

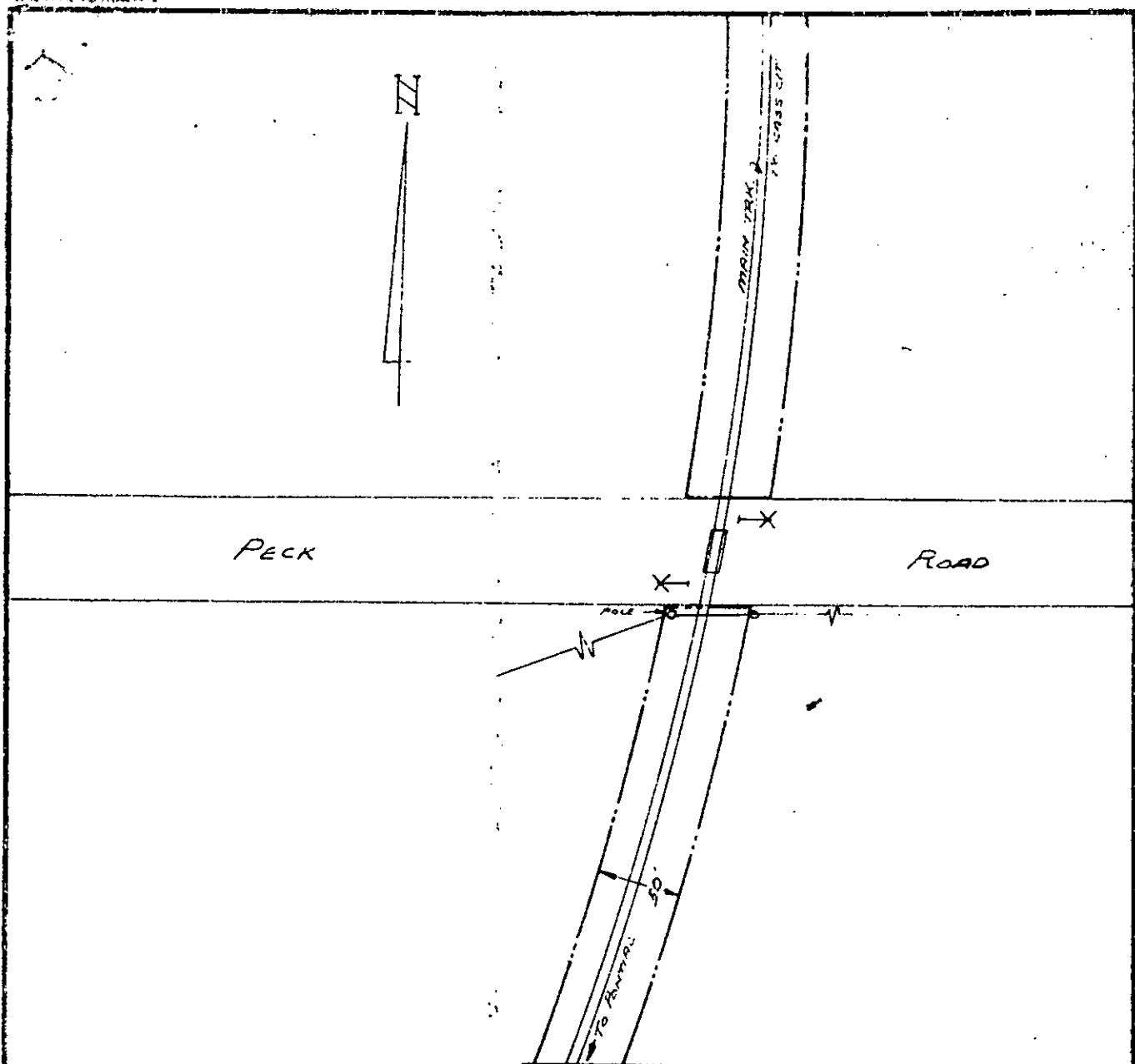
Update Type Codes
 1 = New Agreement
 2 = Revised Agreement
 3 = Terminated Agreement

The Accounts Payable Department is requested to start or change the rental payment effective

Approved *[Signature]*

- cc: Accounts Payable
 Service Planning *D. Debus*
 System Engineering
 Transmission & Distribution

RECORDED RIGHT OF WAY NO. 31290



Proposed overhead crossing to consist of two #0 A.C.S.R. 4800 vol. Wires to be placed at a minimum of 3' above top of rail. Wire Cross-
 ing No. 204 - M.P. 50.33

GRAND TRUNK WESTERN RAILROAD COMPANY

DETROIT DIVISION CASS CITY SUBDIVISION

NORTH BRANCH, LAPEER COUNTY, MICHIGAN

L I C E N S E

THE DETROIT EDISON COMPANY

PLAN NO. AUGUST 22, 19

SCALE FILE NO.

BOUNDARIES OF G. T. W. R. R. CO. _____

FACILITIES COVERED BY LICENSE _____

W. L. Masters
 Engineer of Surveys and Construction

RECORDED RIGHT OF WAY NO. 31290

| G. T. W. APPROVALS | |
|--------------------|---------------------------|
| | LEGAL DEPT. AS TO FORM |
| <i>SEL</i> | CHIEF ENGR. |
| <i>ZPS</i> | REAL ESTATE TAX DEPT. |
| | |

Prev. approved by Law Department.

Approved by B. L.

PERMIT NO. 505 under Master Agreement dated January 2, 1932. L-135-27

RENTAL FOR THIS PERMIT:
 \$195.00 for the first year and
 \$45.00 per annum thereafter.

WITNESSES:

Dwight A. Caravan

XX *John A. Haddow*
 JOHN A. HADDOW

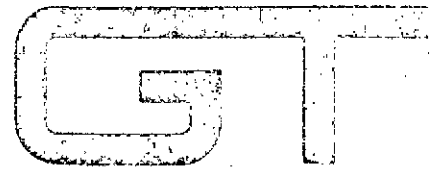
GRAND TRUNK WESTERN RAILROAD COMPANY,
 a Michigan Corporation -

By *[Signature]*
 Its - Manager of Real Estate & Tax

THE DETROIT EDISON COMPANY,
 a Michigan Corporation -

By X *[Signature]*
 Its -

ROBERT E. TRAVISBURY, DIRECTOR
 Real Estate and ~~Manager~~ of Way Dept.



Grand Trunk Western Railroad Co

131 West Lafayette Boulevard
Detroit, Michigan 48226

Frank J. Surmacz
Manager Real Estate and Tax

September 7, 1977

L-135-27

Mr. John A. Haddow
Public Agency Coordinator
Real Estate & Rights of Way
Detroit Edison Company
2000 Second Avenue
Detroit, Michigan 48226

Dear Mr. Haddow:

We are attaching hereto your fully executed copy of Permit #505 covering facilities at North Branch, Michigan and our Mile Post 50.33 for a rental consideration of \$195.00 for the first year and \$45.00 per annum thereafter.

Please acknowledge receipt of this attachment by signing and returning the duplicate copy of this letter to our office.

Yours very truly,

R. E. Milz
R. E. Milz

dc
Attachment


RECEIVED _____, 1977

By _____

RECORDED RIGHT OF WAY NO. 31290

**Detroit
Edison**

2000 Second Avenue
Detroit, Michigan 48226
(313) 237-8000



September 2, 1977

Mr. Ron E. Milz
Grand Trunk Western Railroad
131 West Lafayette Boulevard
Detroit, MI 48226

Dear Mr. Milz:

We are returning agreement/permit, in duplicate, covering our facilities over your tracks and/or right of way as shown on our Plan RX-4376 and located as follows:

in private property approximately 1385' West of Lake Pleasant, Section 33, T10N, R11E.

City/Village _____ Township, Burlington
County, Lapeer The agreement/permit has been signed for our Company.

Will you please return one fully executed copy of this agreement/permit to us for our records.

Yours very truly,

John A. Haddow
Public Agency Coordinator
Real Estate & Rights of Way

dm

RECORDED RIGHT OF WAY NO. 31290

Detroit

EDISON

2000 Second Avenue
Detroit, Michigan 48226
(313) 237-8000

August 15, 1977

Mr. W. LaMasters
Engineer of Surveys and Construction
Grand Trunk Western Railroad Co.
110 West Huron Street
Pontiac, MI 48056

Proposed Overhead Wire Crossing:

Span B-C

Two #0 ACSR 4800 Volts

Specific Location

In Peck Road Approximately 1385' W. of Lake Pleasant,
Section 33, Township of Burlington, T10N, R11E, County
of Lapeer

R.R. Valuation Station _____ R. R. Mile Post _____

City/Village _____ Township Burlington

County Lapeer Detroit Edison Plan Attached RX-4376


This is a New Crossing XXX This is a Reconstruction of Existing Crossing _____

Previous Agreement Information (if any) Date _____ (R. R. Plan) _____

Blanket Waiver of Hearing Covers XXX Waiver of Hearing Requested _____

(Waiver of Hearing to be mailed to applicant listed below)

All construction will be done in accordance with the rules and regulations of the Michigan Public Service Commission.


JOHN A. MEADOW
Public Agency Coordinator

RECORDED RIGHT OF WAY NO.

31290

PROPOSED LINE CROSSING OVER GRAND TRUNK EXISTING PERMIT NUMBER NEU1
 IN FECK RD. APPROX. 1385 W. of LAPEL PLEASANT TWP BURLINGTON
 CITY OF _____ COUNTY LAPEER
 SECTION 33 TOWNSHIP BURLINGTON T 10N R 11-E

NOTES

MATERIALS SHALL BE AS NOTED IN THE DETROIT EDISON COMPANY'S GENERAL SPECIFICATIONS FOR OVERHEAD LINE CONSTRUCTION AT RAILROAD CROSSINGS DATED MARCH 1955.

ACTUAL FIELD DIMENSIONS MAY VARY SOMEWHAT FROM THOSE SHOWN BUT THE REQUIREMENTS OF ORDER NO. 1679 OF MICHIGAN PUBLIC SERVICE COMMISSION AS REVISED JAN. 1, 1944, WILL BE COMPLIED WITH

MINIMUM CLEARANCES

| | | |
|-------------------------|---------------------|-------|
| NEAREST POLE TO RAIL | SIDING | 7 FT |
| | MAIN LINE | 12 FT |
| WIRES OVER TRACKS | 0-750 VOLTS | 27 FT |
| | 750-15,000 VOLTS | 28 FT |
| | 15,000-50,000 VOLTS | 30 FT |
| WIRES OVER R. R. SIGNAL | 0-750 VOLTS | 2 FT |
| | 750-8,700 VOLTS | 4 FT |
| | 8,700-50,000 VOLTS | 6 FT |

| CONDUCTORS | | | | POLES | | | |
|------------|--------|------|---------|----------|--------|-------|------|
| NUMBER | SIZE | KIND | VOLTAGE | LOCATION | LENGTH | CLASS | TYPE |
| 2 | #0ACSR | | 4.8KV | A | 40 | 5 | WOOD |
| | | | | B | 45 | 1 | WOOD |
| | | | | C | 40 | 5 | WOOD |
| | | | | D | 35 | 6 | WOOD |
| | | | | | | | |
| | | | | | | | |
| | | | | | | | |
| | | | | | | | |
| | | | | | | | |
| | | | | | | | |
| | | | | | | | |

DESIGNED BY F.M. JOHNSON GENERAL ENGINEERING DEPT. DATE 7-13-77
 ESTIMATOR D. DEBUS SERVICE PLANNING OVERHEAD LINES DEPT.

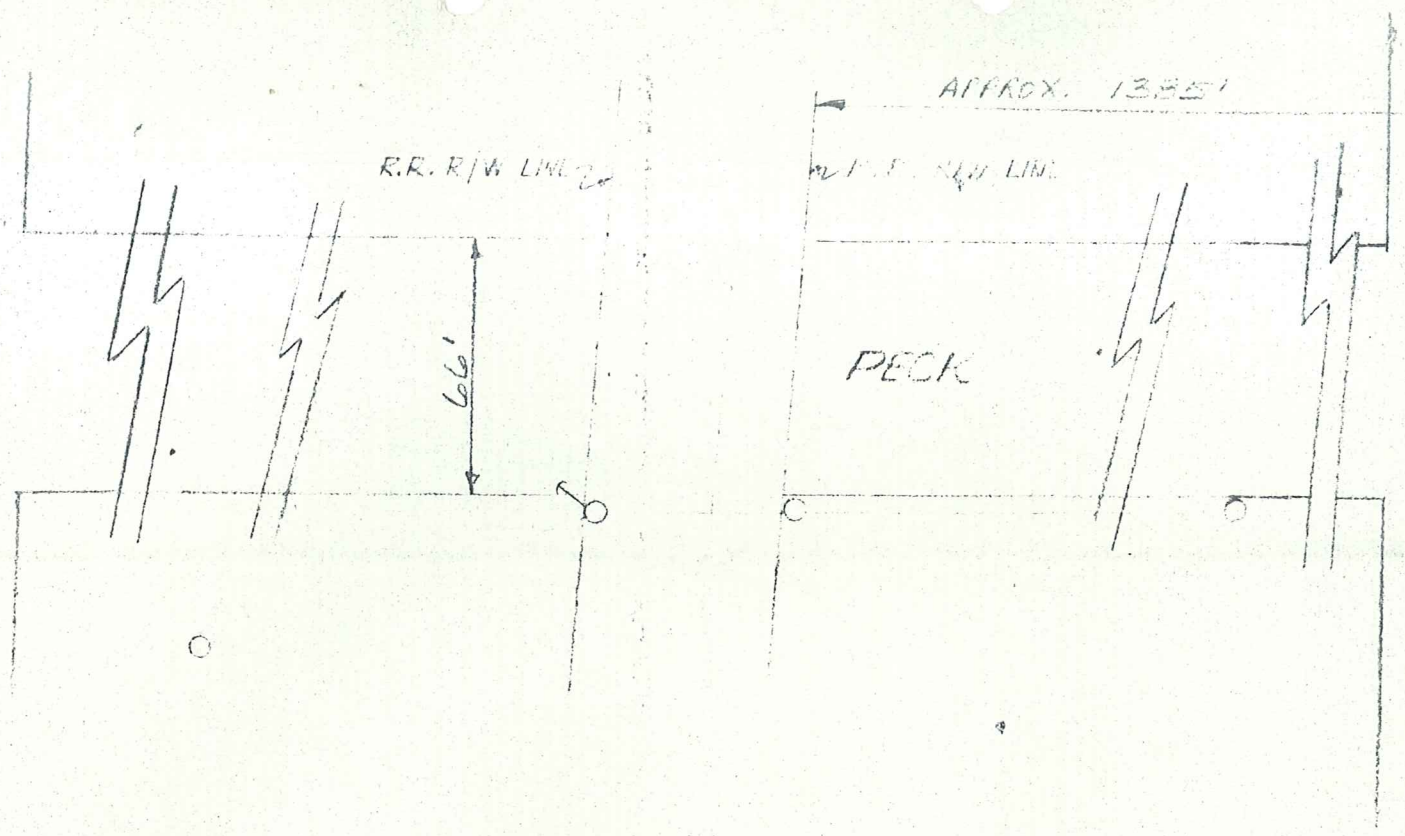
DE FORM SE 32 10-64 X

| SPAN | SPAN LENGTH | LOWEST COND. | STRING GAUGE | HEIGHT OF COND. OVER R.R. TRACKS |
|------|-------------|--------------|--------------|----------------------------------|
| B-C | 47' | #0ACSR | 12" | 35.9' |

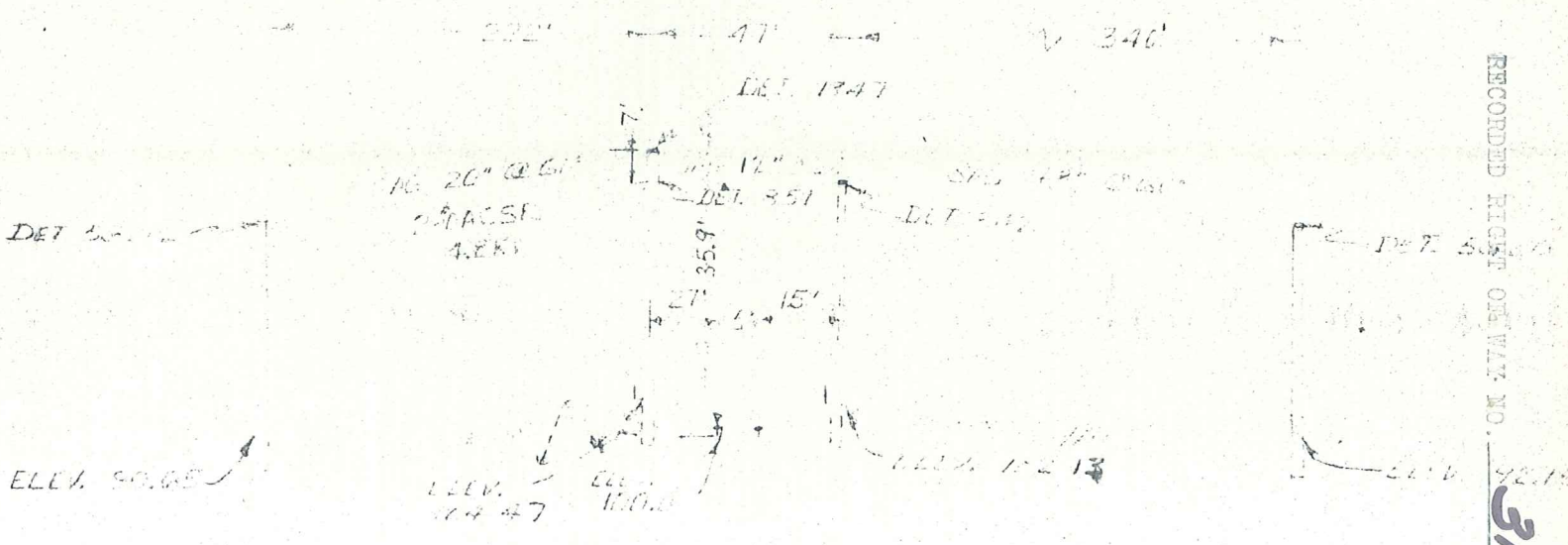
RECORDED RIGHT OF WAY NO. **31292**

JEFFERSON

LAKE PLEASANT



A L G D



RECORDED HIGHWAY MAP NO.

31290

SAW FTID 1.5
ROLLING 200.5

ELLV. 100' LOOKING NORTH