

3 1196

Real Estate Development Department

April 11, 1986 CNM/lws

In reply refer to:  
File 3400



**Chessie  
System  
Railroads**

100 North Charles Street  
Baltimore, Maryland 21201

(301) 237-3971

Ms. Barbara A. Mention-Fulton  
Supervisor-Real Estate Services  
Detroit Edison  
2000 Second Avenue  
Detroit, Michigan 48226

Dear Ms. Mention-Fulton:

This has reference to the recent conversation between Ms. T. L. Wimberley and your Ms. Selonki concerning various agreements in effect between the Port Huron and Detroit Railroad Company (PH&D) and Detroit Edison Company.

Assets of the PH&D were acquired by The Chesapeake and Ohio Railway Company (C&O) in the latter part of 1984. Therefore, invoices for rental obligations of Detroit Edison under numerous real estate agreements with the PH&D will be generated by this office and will be on C&O bill forms. Your checks should be made payable to --

Treasurer  
The Chesapeake and Ohio Railway Company  
P.O. Box 15694  
Baltimore, Maryland 21263

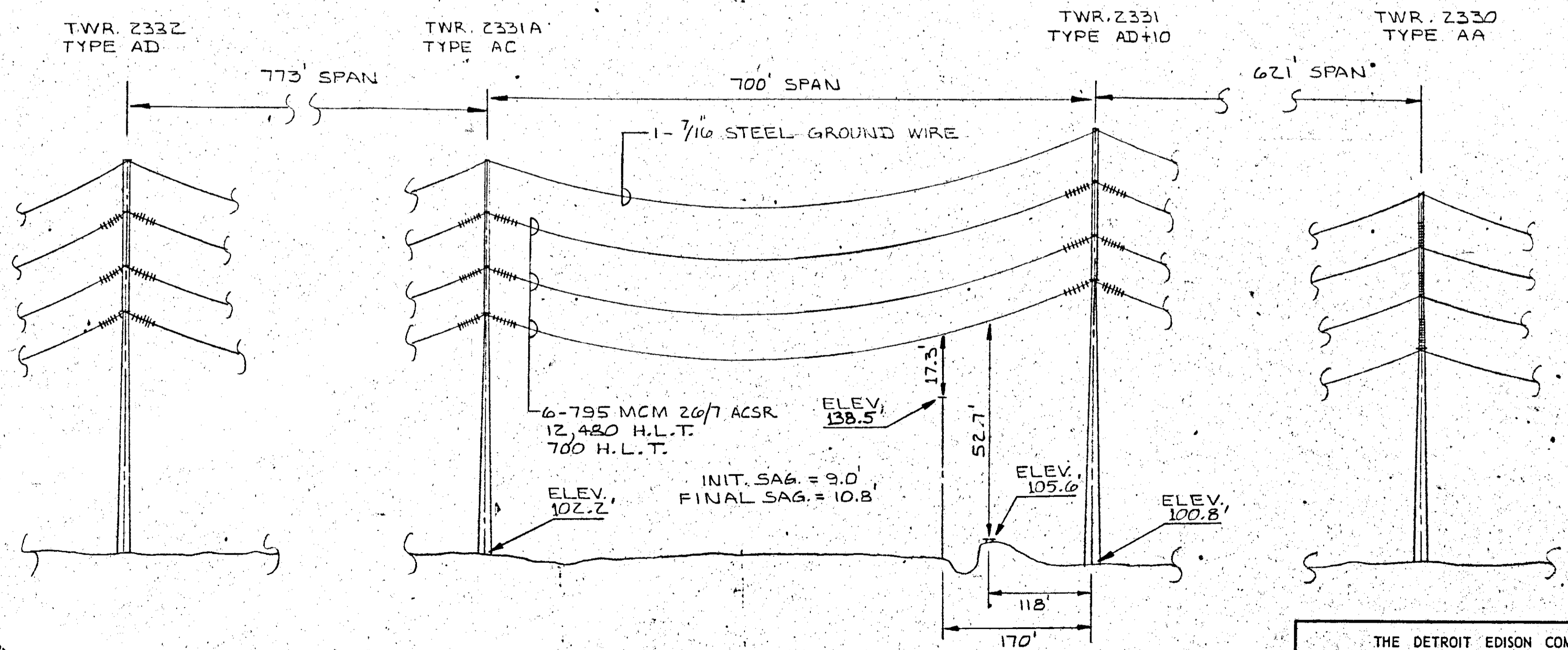
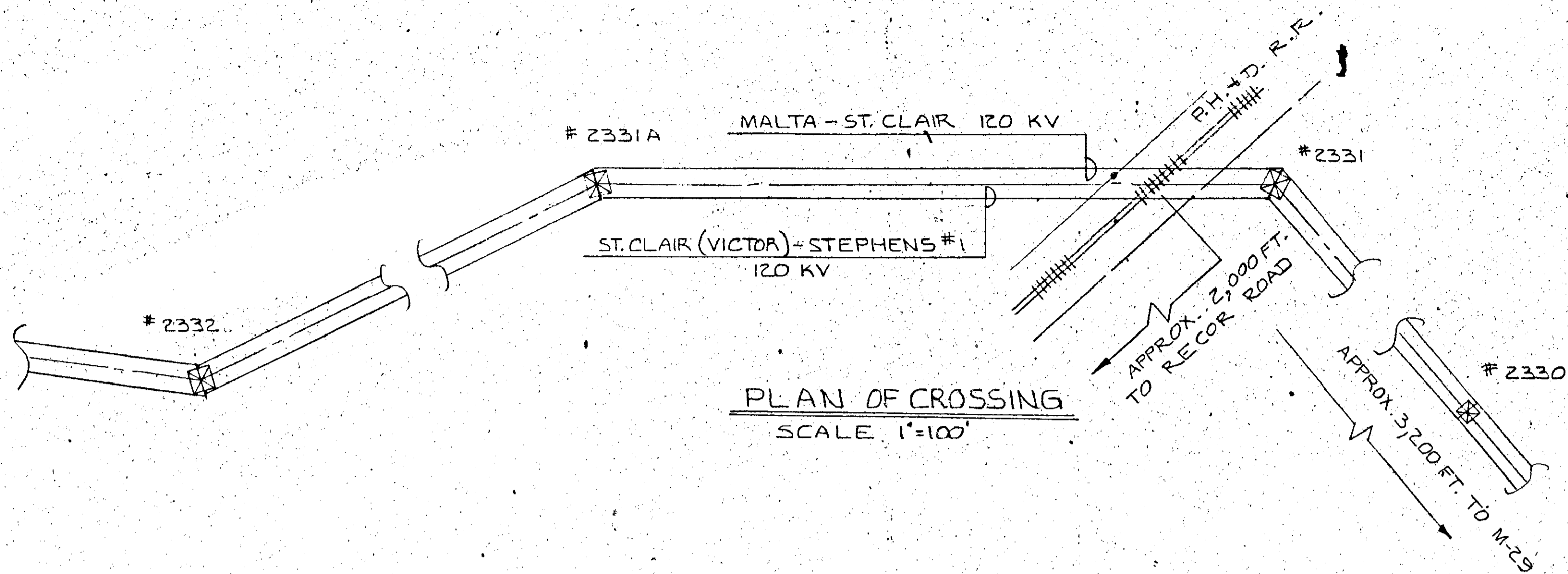
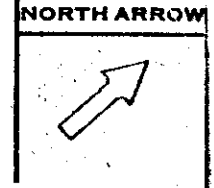
If any additional information is needed, please do not hesitate to contact me at the above number or Ms. Wimberley at (301) 237-2738.

Sincerely,

C. N. Murphy  
Senior Director

RECORDED RIGHT OF WAY NO. 31196





**ELEVATION OF CROSSING**  
 SCALE: HOR. 1"=100'  
 VERT. 1"=20'

ALL DIMENSIONS AT 60°F FINAL

RECORDED REPORT OF FILE NO. 31196

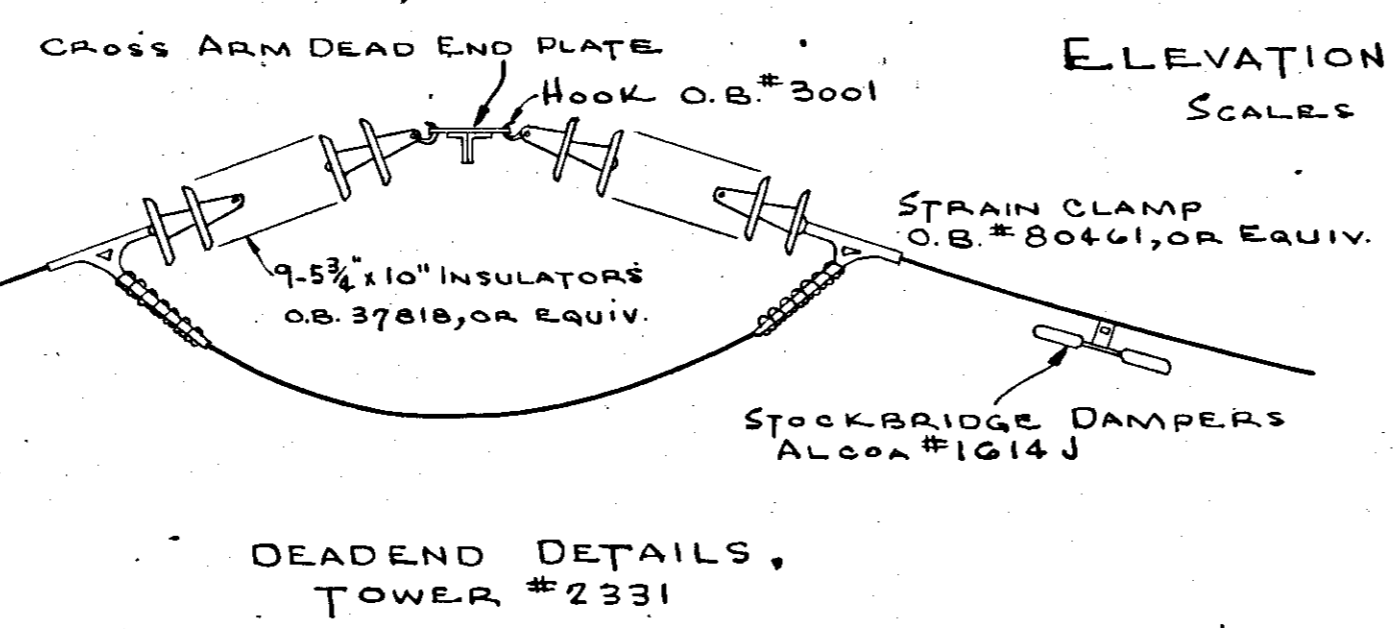
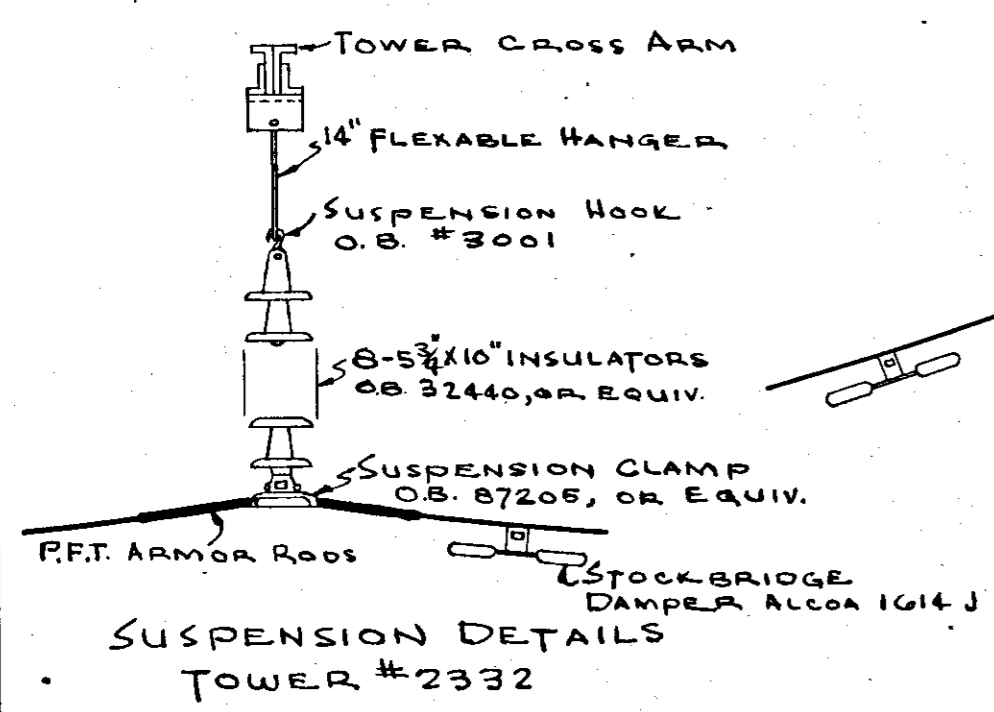
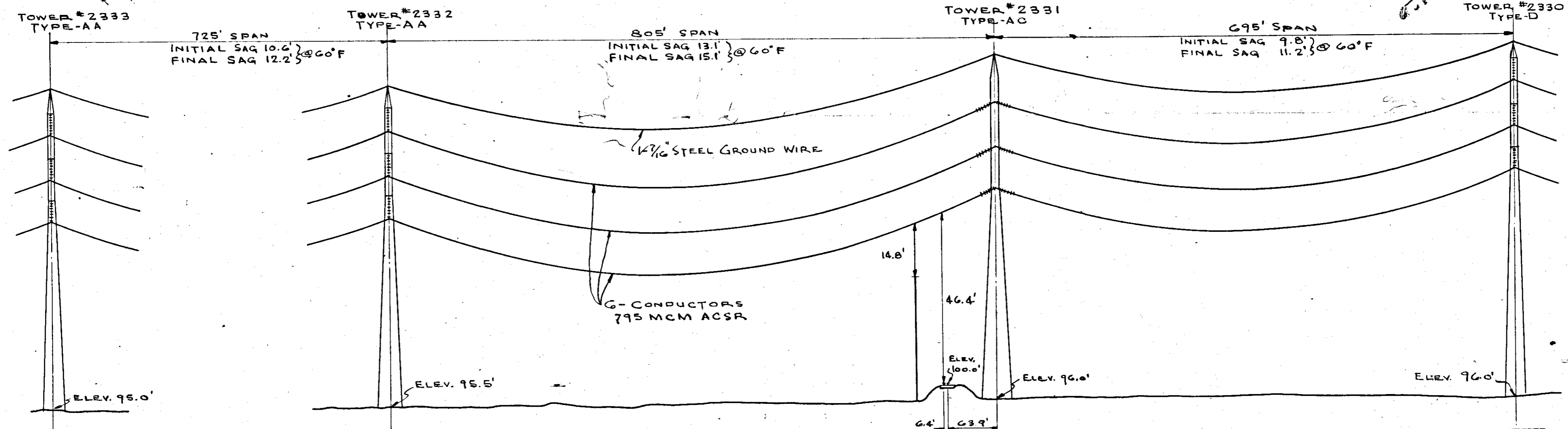
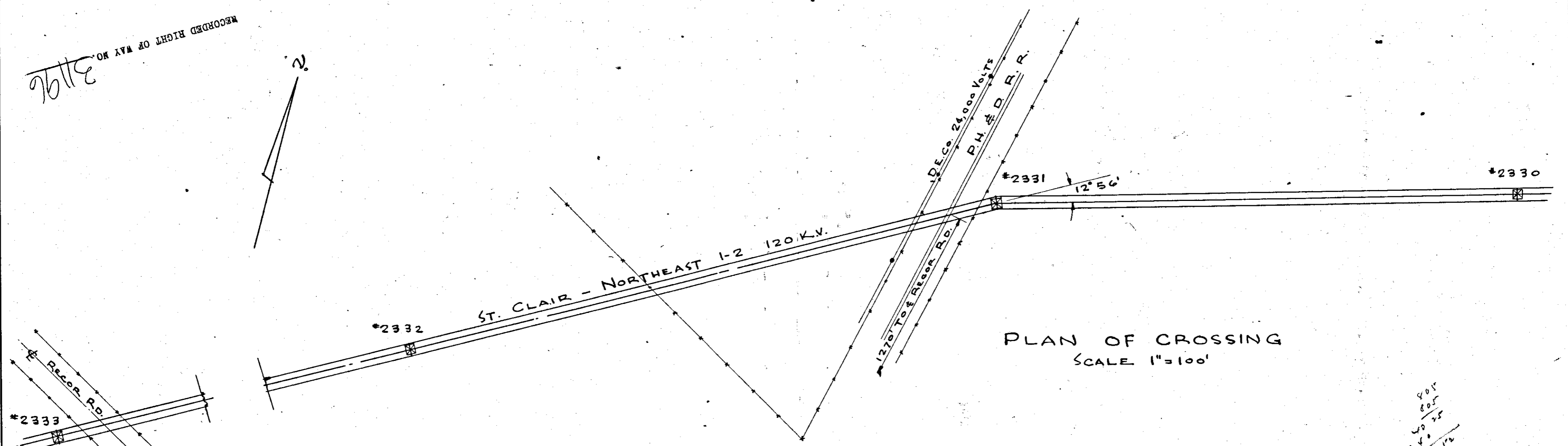
CITY \_\_\_\_\_  
 COUNTY ST. CLAIR  
 TOWNSHIP EAST CHINA  
 SECTION NO. T.4N.-R.16E. BC. 303

THE DETROIT EDISON COMPANY	
PLAN SUBMITTED TO	
MICHIGAN PUBLIC SERVICE COMMISSION	
FOR ONE - 120,000 VOLT CROSSING	
OVER P.H. + D. RAILROAD	
DRAWN BY C. VAN PARIS DATE 9-20-77	
APPROVED BY <i>John S. Wenger</i> DATE 9-22-77	
PERMIT NO.	DRAWING NO.
ED	RX-2878A

RECORDED RIGHT OF WAY 31196

31196

RECORDED RIGHT OF WAY NO. 3611E



ELEVATION OF CROSSING  
 SCALES HORIZ. 1"=100'  
 VERT. 1"=20'

APPROVED  
 FOR  
 MICHIGAN PUBLIC SERVICE  
 COMMISSION  
 DIRECTOR OF PUBLIC UTILITIES  
 FILE # 1-3077 DATE 8-28-37

COUNTY ST. CLAIR  
 TOWNSHIP EAST CHINA  
 SURVEY NO. 4 N  
 RANGE NO. 10 E  
 SECTION NO. 19

THE DETROIT EDISON COMPANY  
 PLAN SUBMITTED TO MICHIGAN  
 PUBLIC UTILITIES COMMISSION  
 FOR 120,000 VOLT CROSSING  
 OVER PORT HURON & DETROIT R.R.  
 DRAWN BY DATE  
 CHECKED BY ALM DATE 8-15-37  
 PERMIT NO. RX-2878

RECORDED RIGHT OF WAY NO. 3196

3196