

31195

Real Estate Development Department

April 11, 1986 CNM/lws

In reply refer to:
File 3400



**Chessie
System
Railroads**

100 North Charles Street
Baltimore, Maryland 21201

(301) 237-3971

Ms. Barbara A. Mention-Fulton
Supervisor-Real Estate Services
Detroit Edison
2000 Second Avenue
Detroit, Michigan 48226

Dear Ms. Mention-Fulton:

This has reference to the recent conversation between Ms. T. L. Wimberley and your Ms. Selonki concerning various agreements in effect between the Port Huron and Detroit Railroad Company (PH&D) and Detroit Edison Company.

Assets of the PH&D were acquired by The Chesapeake and Ohio Railway Company (C&O) in the latter part of 1984. Therefore, invoices for rental obligations of Detroit Edison under numerous real estate agreements with the PH&D will be generated by this office and will be on C&O bill forms. Your checks should be made payable to --

Treasurer
The Chesapeake and Ohio Railway Company
P.O. Box 15694
Baltimore, Maryland 21263

If any additional information is needed, please do not hesitate to contact me at the above number or Ms. Wimberley at (301) 237-2738.

Sincerely,

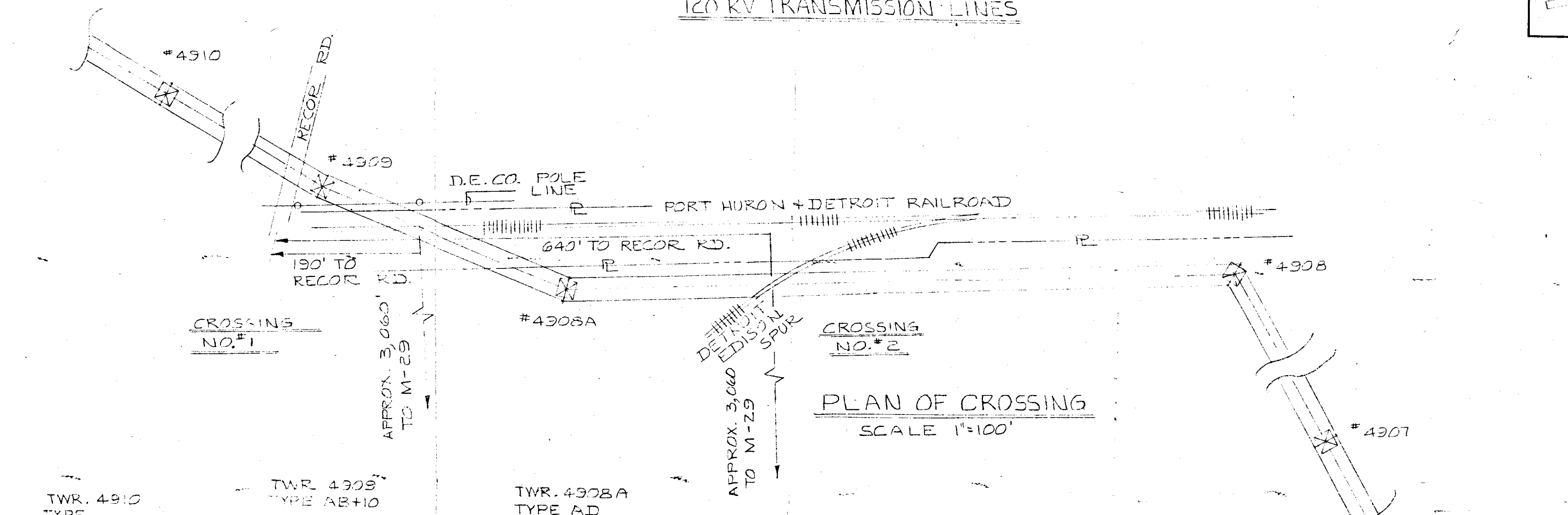
C. N. Murphy
Senior Director

RECORDED RIGHT OF WAY NO. 31195

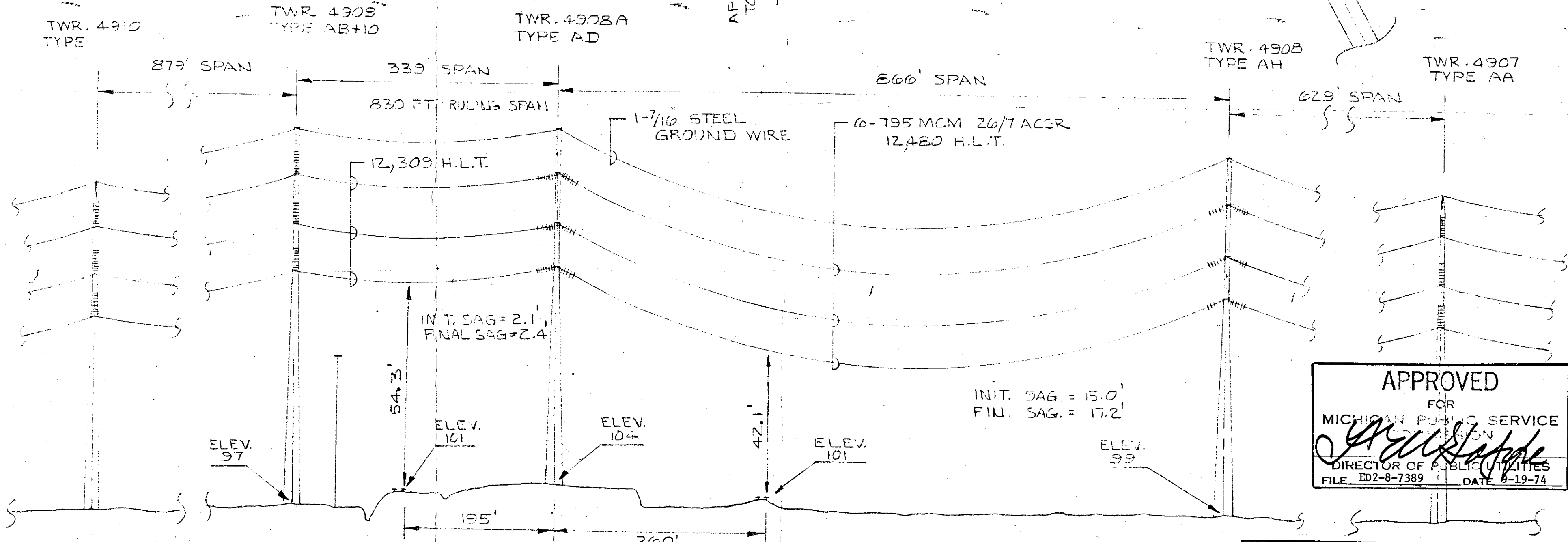


ST. CLAIR-MACOMB #1 + #2
120 KV TRANSMISSION LINES

NORTH ARROW



PLAN OF CROSSING
SCALE 1"=100'



ELEVATION OF CROSSING LOOKING WEST
SCALE HOR. 1"=100'
VERT. 1"=20'

ALL DIMENSIONS AT 60° FINAL

APPROVED
FOR
MICHIGAN PUBLIC SERVICE
COMMISSION
John S. Hansen
DIRECTOR OF PUBLIC UTILITIES
FILE ED2-8-7389 DATE 6-19-74

THE DETROIT EDISON COMPANY
PLAN SUBMITTED TO
MICHIGAN PUBLIC SERVICE COMMISSION
FOR 120,000 VOLT CROSSING
OVER PORT HURON + DETROIT
DRAWN BY C. VAN PARIS DATE 6-11-74
APPROVED BY *John S. Hansen* DATE 6-17-74

PERMIT NO. ED
DRAWING NO. RX-2949A

CITY _____
COUNTY ST. CLAIR
TOWNSHIP EAST CHINA
P.C. 310
SECTION NO. T4N-R.16-17E

RECORDED RIGHT OF WAY NO. 31195

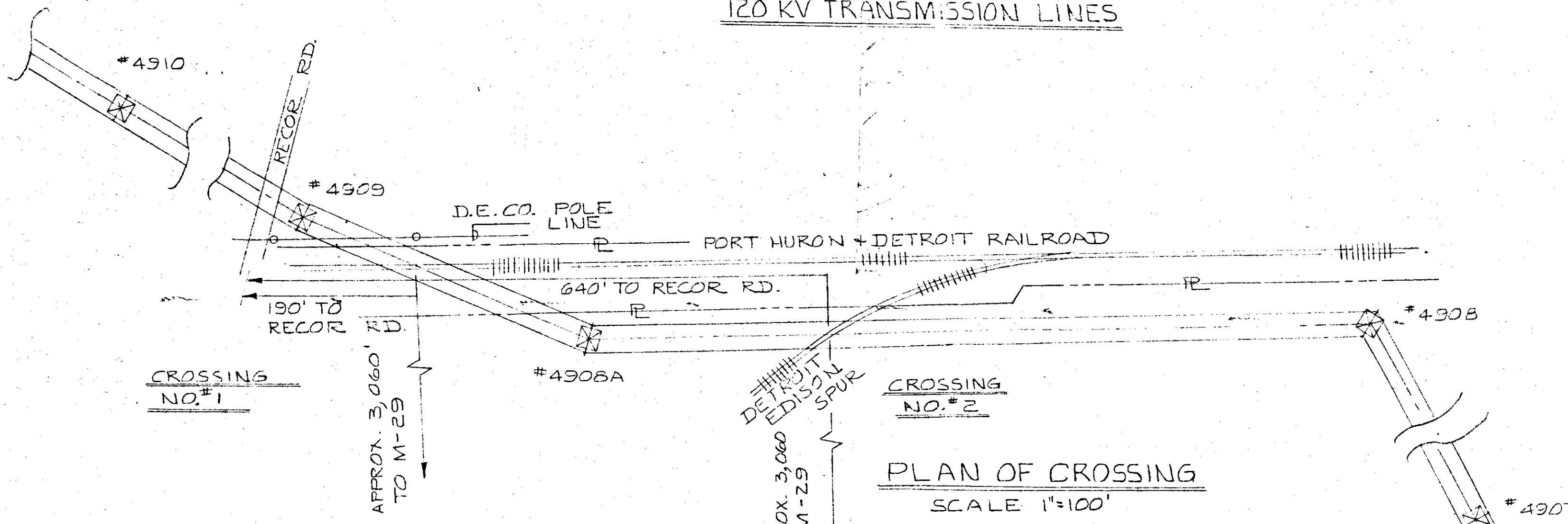

INDEXED RIGHT OF WAY NO. 31195

31195

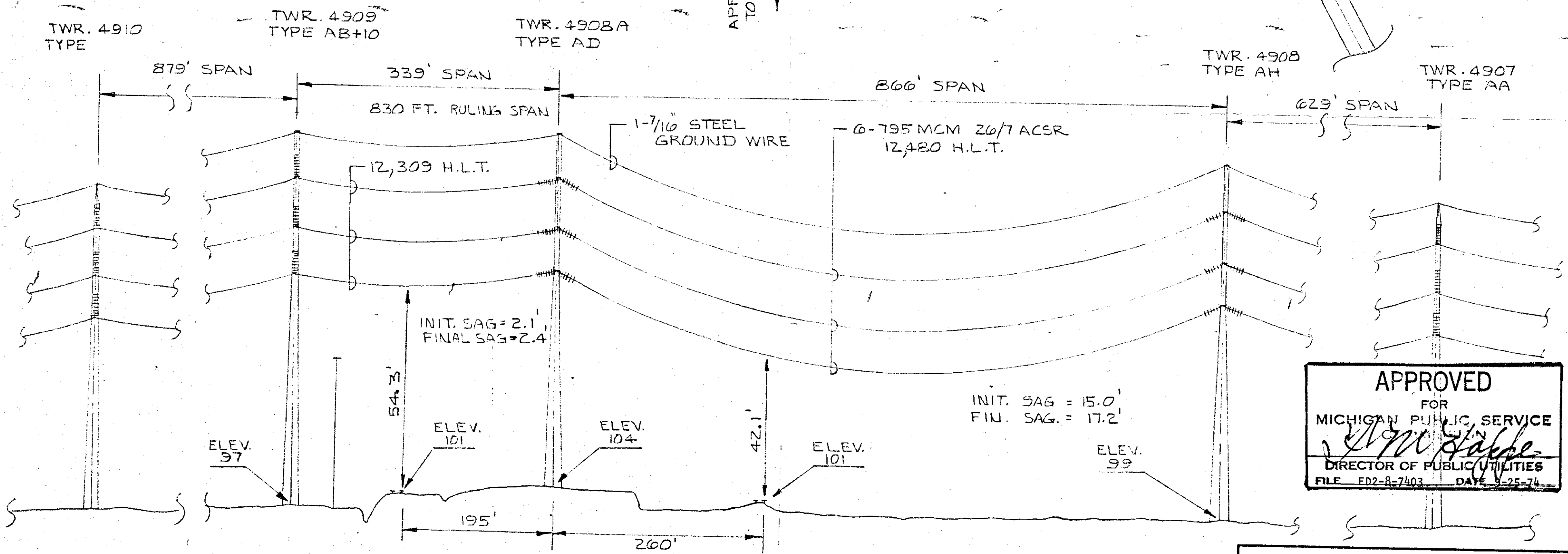
REC

ST. CLAIR-MACOM #1 & #2
120 KV TRANSMISSION LINES

NORTH ARROW



PLAN OF CROSSING
SCALE 1"=100'



ELEVATION OF CROSSING
SCALE HOR. 1"=100'
VERT. 1"=20'
LOOKING WEST

ALL DIMENSIONS
AT 60° FINAL

APPROVED
FOR
MICHIGAN PUBLIC SERVICE
COMMISSION
C. Van Paris
DIRECTOR OF PUBLIC UTILITIES
FILE ED2-8-7403 DATE 9-25-74

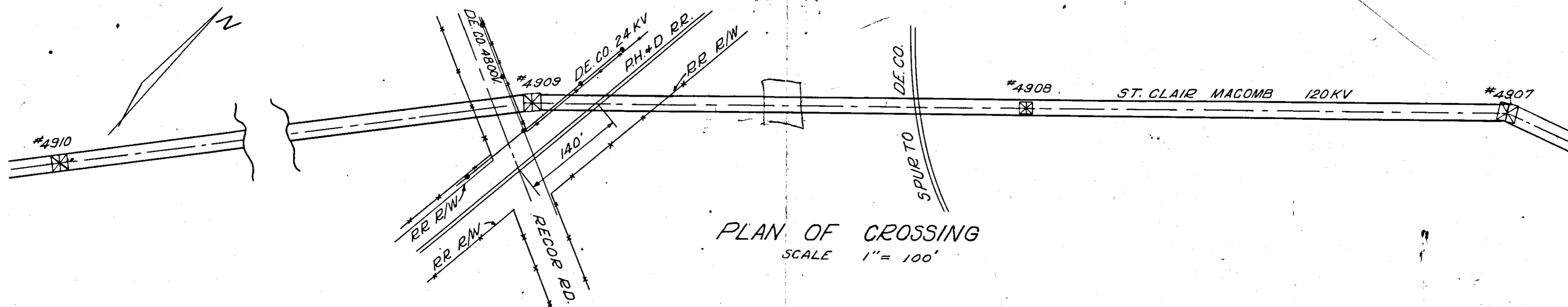
THE DETROIT EDISON COMPANY
PLAN SUBMITTED TO
MICHIGAN PUBLIC SERVICE COMMISSION
FOR 120,000 VOLT CROSSING
OVER PORT HURON + DETROIT
DRAWN BY C. VAN PARIS DATE 6-11-74
APPROVED BY *John S. Henry* DATE 6-17-74
PERMIT NO. *ED* DRAWING NO. **RX-2949A**

CITY _____
COUNTY ST. CLAIR
TOWNSHIP EAST CHINA
P.C. 310
SECTION NO. T4N-R.16-17E

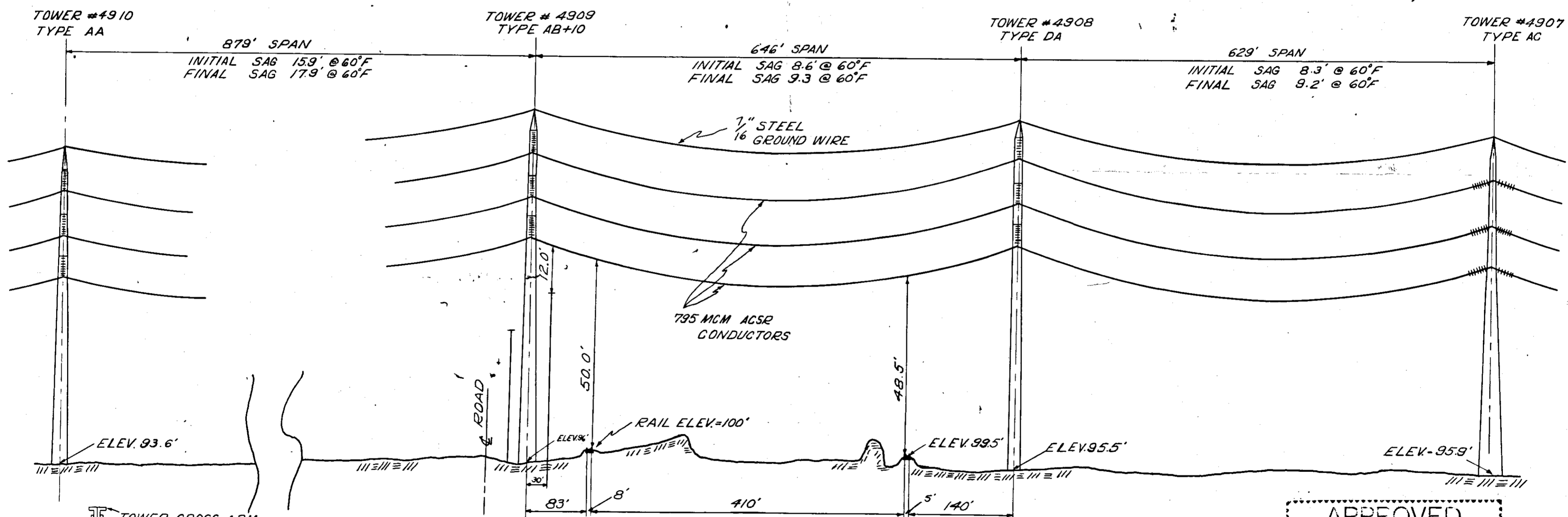
31195
RECORDED RIGHT OF WAY NO.

RECORDED RIGHT OF WAY NO. 31195

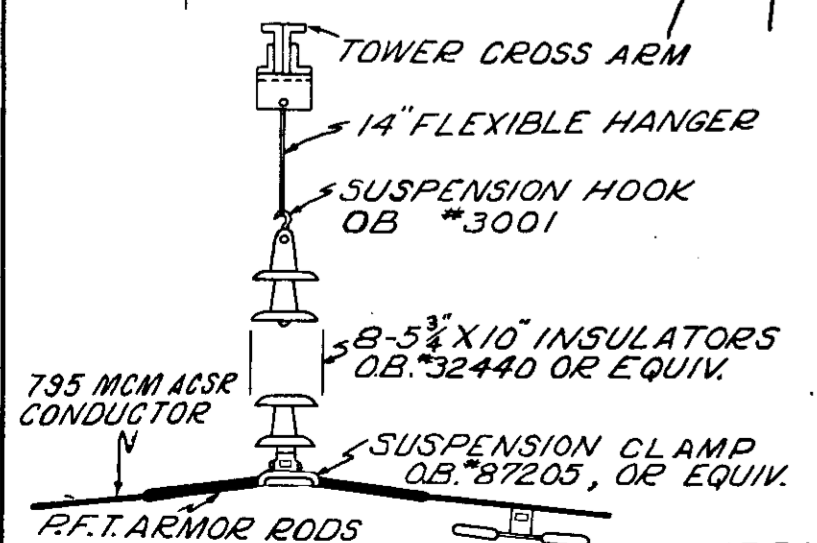
31195



PLAN OF CROSSING
SCALE 1" = 100'



ELEVATION OF CROSSING
SCALES HORIZ. 1" = 100'
VERT. 1" = 20'



SUSPENSION DETAILS
TOWERS #4908 AND #4909
(E. SIDE OF #4908 ONLY)


APPROVED
FOR
MICHIGAN PUBLIC SERVICE
COMMISSION
Arthur W. ...
DIRECTOR OF PUBLIC UTILITIES
FILE ED2-8-3237, DATE Aug. 13, 1923

COUNTY ST. CLAIR
TOWNSHIP EAST CHINA
P.C. 310

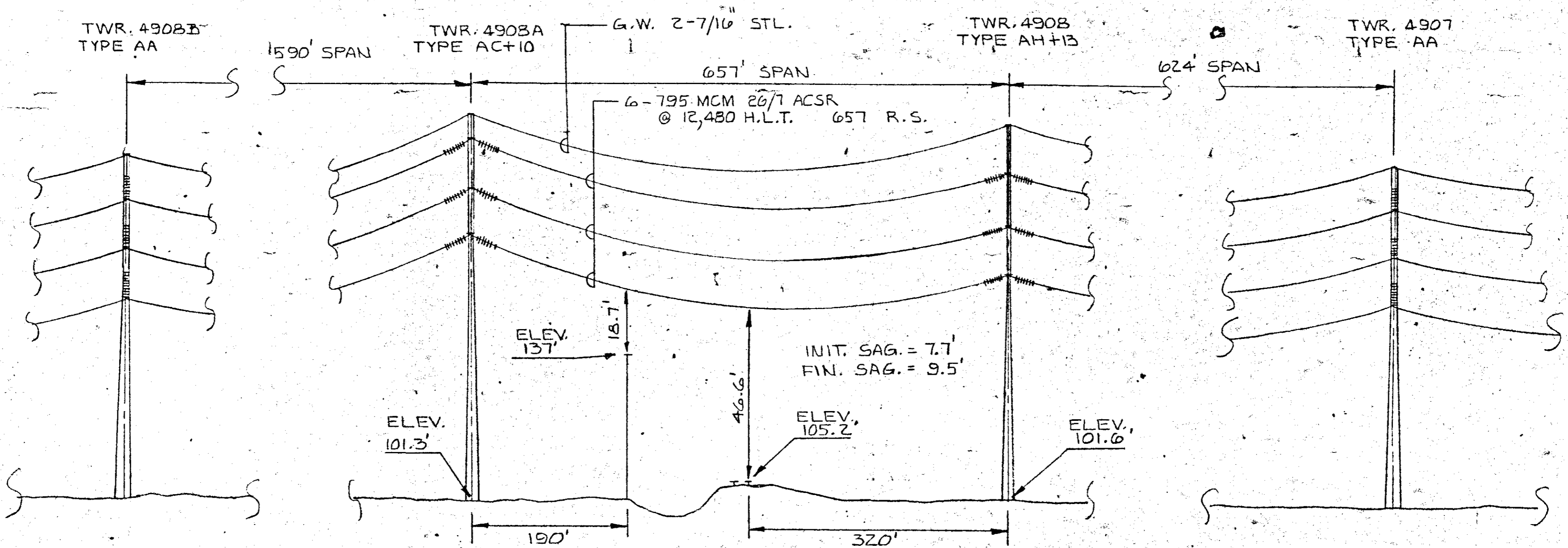
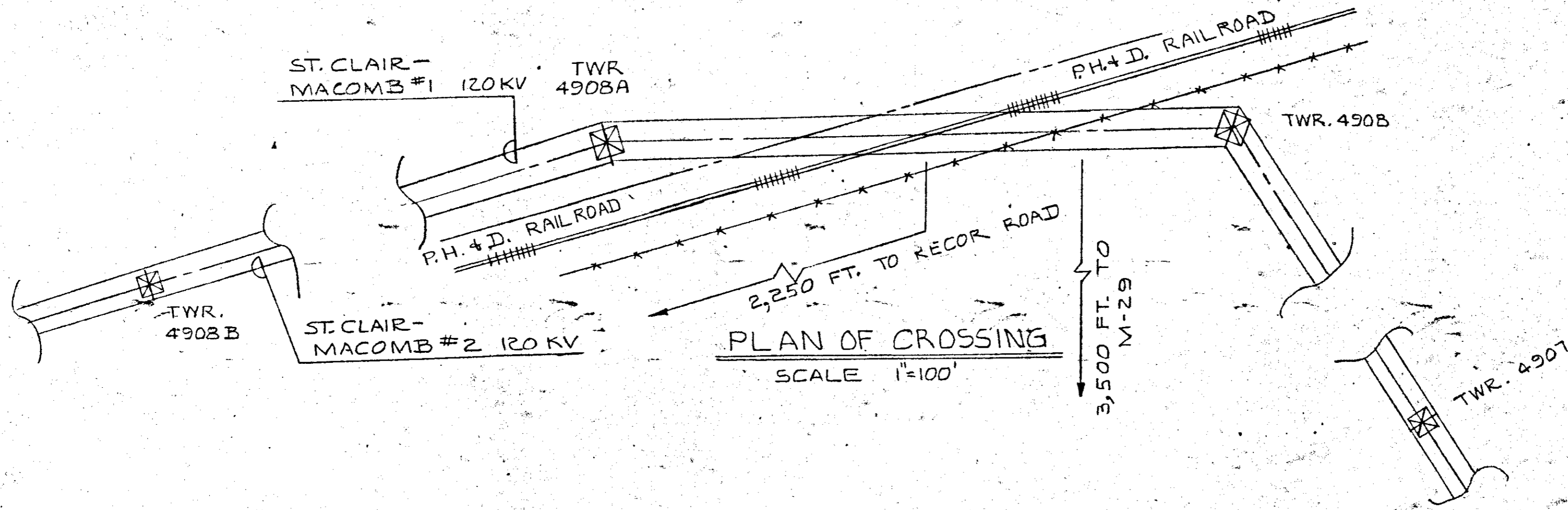
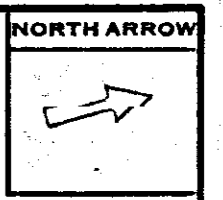
THE DETROIT EDISON COMPANY
PLAN SUBMITTED TO MICHIGAN
PUBLIC UTILITIES COMMISSION
FOR 120,000 VOLT CROSSING
OVER PORT HURON & DETROIT RR.
DRAWN BY DATE
CHECKED BY *W.C. M.* DATE *7/24/23*
PERMIT NO. **RX 2949**

RECORDED RIGHT OF WAY NO. **31195**

RECORDED RIGHT OF WAY NO. 31195-



31195



ELEVATION OF CROSSING
SCALE HOR. 1"=100'
VERT. 1"=20'

ALL DIMENSIONS AT 60° FINAL

CITY ST. CLAIR
COUNTY EAST CHINA
TOWNSHIP P.C. 310
SECTION NO. T.4N.-R.16+7E.

THE DETROIT EDISON COMPANY	
PLAN SUBMITTED TO	
MICHIGAN PUBLIC SERVICE COMMISSION	
FOR 120,000 VOLT CROSSING	
OVER PORT HURON + DETROIT	
DRAWN BY <u>C. VAN PARIS</u>	DATE <u>9-26-77</u>
APPROVED BY <u>John S. [Signature]</u>	DATE <u>10-7-77</u>
PERMIT NO. <u>ED</u>	DRAWING NO. <u>RX-2949B</u>

RECORDED RIGHT OF WAY NO. 31195