

DE ORIG.



6737 Southpoint Drive, South
Suite 100
Jacksonville, Florida 32216
(904) 279-4515
FAX (904) 279-4586
or (904) 279-4581

T. R. Jackson
Assistant Vice President

DUPLICATE ORIGINAL

March 19, 1992


Mr. Thomas Wilson
Detroit Edison Company
2000 Second Avenue
Detroit, MI 48226

Dear Mr. Wilson:

This letter will confirm our understanding and agreement that for One Dollar and Other Valuable Consideration paid by the Detroit Edison Company (DE) effective as of April 1, 1992, CSX Transportation, Inc., hereby waives future rental requirements (provided there shall be no refunds of any prepaid rentals) and termination rights for the now existing aerial and underground wireline and pipeline crossing agreements identified on the attached Exhibit A. Except as described in the preceding sentence, the terms of all such agreements remain unaltered and in full force and effect.


Please indicate your understanding and acceptance of the foregoing by having the duplicate original of this letter executed on your behalf and return to the undersigned. No further revision of the individual license agreements will be necessary to effect the changes set forth in the first sentence of the first paragraph other than this letter exchange, which will constitute a supplement to each agreement.

By: CSX TRANSPORTATION, INC.
CSX Real Property, Inc.
Its Attorney-in-Fact


T. R. Jackson
Assistant Vice President

TRJ:hkm

THE FOREGOING IS UNDERSTOOD AND AGREED THIS 19th DAY OF MARCH, 1992.


DETROIT EDISON COMPANY


BY: Title: Paul W. Potter, Director -
Corporate Real Estate

RECORDED RIGHT OF WAY NO. 31084


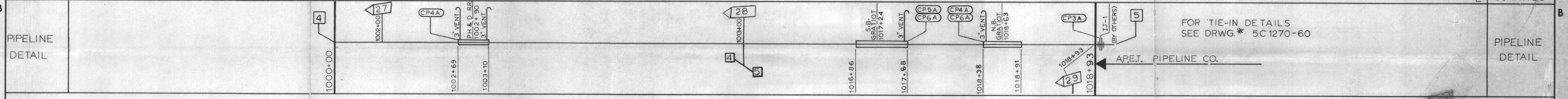
SEE:
RECORDED RIGHT OF WAY NO. 42790

TERRAIN	OPEN	HEAVY WOODS	OPEN	TERRAIN
OWNERSHIP & RIGHT OF WAY NO.	DETROIT EDISON 273	THE DETROIT EDISON COMPANY 1023	MICHIGAN STATE HIGHWAY DEPARTMENT 560	DETROIT EDISON 1018-89 1018-93
FEET & ACRES	1000+00	1002+73 33	1003+06 1003+06	1013+29 4
TOWNSHIP	CITY OF MARYSVILLE			



TERRAIN	OWNERSHIP & RIGHT OF WAY NO.	FEET & ACRES	TOWNSHIP
APPROXIMATE RIGHT OF WAY NO. 31084			
KEY	INSULATING JOINT	BEND (RT)	MINIMUM COVER (FT.)
TEST STATION	PIPE CASING	AERIAL MARKER	PIPE
R/W WIDTH (FT.)			

PIPE & COATINGS	M L M L	1899' 10 1/2" OD. X 0.250" WT. AP1-5LX X-52 LINE PIPE	M L M L
		FLINT FLEX NO. 531-6080 EPOXY COATING-12 MILS. TPCO X50 INSULATION-POLYURETHANE FOAM-2"; POLYETHYLENE JACKET-0.142" (PIPE O.D.=15 3/4")	

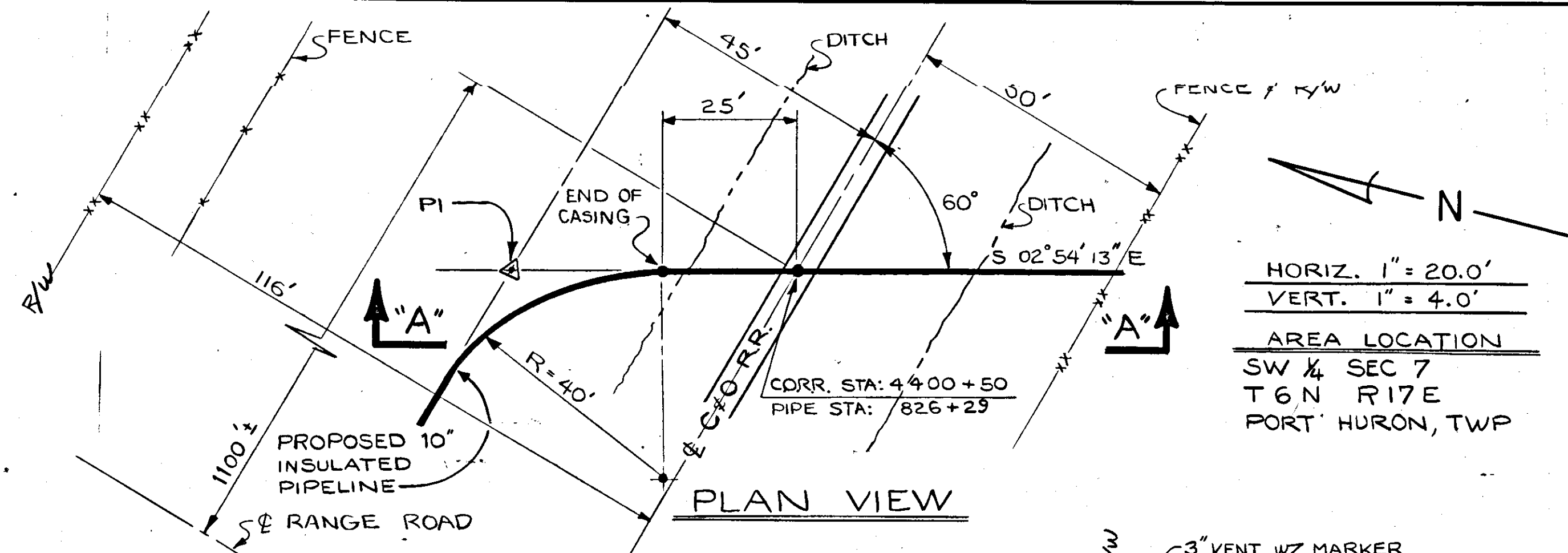


BY ABRAMS AERIAL SURVEY CORP. LANSING, MICHIGAN PHOTO DATE MAY 1974 SCALE HORIZ 1"=100' VERT 1"=20'	PROJ. ENG. PROJ. DIR.				PROJ. ENG. PROJ. DIR.				PROJ. ENG. PROJ. DIR.				PROJ. ENG. PROJ. DIR.				PROJ. ENG. PROJ. DIR.				PROJ. ENG. PROJ. DIR.				PROJ. ENG. PROJ. DIR.				PROJ. ENG. PROJ. DIR.				OTHER APPROVALS DATE BIDS CONSTRUCTION SC1270-56 SC1270-62 SC1270-58 SC1270-60 5501270-6	PREPARED UNDER RESPONSIBLE SUPERVISION OF R.A. WOLF P.E. AT OFFICES OF COMMONWEALTH ASSOCIATES INC. 209 E. WASHINGTON AVE. JACKSON, MICHIGAN	DRAWN BY DATE <i>Clay</i> 5-7-75		CHECKED BY DATE <i>RW</i> 11/15		PROJECT ENGINEER DATE		PROJECT DIRECTOR DATE		DIVISION DIRECTOR DATE		THE DETROIT EDISON CO. ENGINEERING DEPARTMENTS		TITLE GREENWOOD OIL SUPPLY SYSTEM RESIDUAL FUEL OIL PIPELINE ALIGNMENT STA. 1,000+00 TO STA. 1,018+93.4 LOCATION ST. CLAIR COUNTY, MICHIGAN			
	MADE BY DATE ARCH-CIVIL ELECT.		MADE BY DATE ARCH-CIVIL ELECT.		MADE BY DATE ARCH-CIVIL ELECT.		MADE BY DATE ARCH-CIVIL ELECT.		MADE BY DATE ARCH-CIVIL ELECT.		MADE BY DATE ARCH-CIVIL ELECT.		MADE BY DATE ARCH-CIVIL ELECT.		MADE BY DATE ARCH-CIVIL ELECT.		MADE BY DATE ARCH-CIVIL ELECT.		MADE BY DATE ARCH-CIVIL ELECT.		MADE BY DATE ARCH-CIVIL ELECT.		MADE BY DATE ARCH-CIVIL ELECT.		APERT. CD. TITLE DOCUMENT CONTROL NO. GRNWD PIPE ALIGN 100000-101893		DRAWING NUMBER 5C1270-47		SCALE AS NOTED USE DIMENSIONS ONLY DO NOT SCALE																					
	CH'K BY DATE MECH. DIV. DIRECTOR		CH'K BY DATE MECH. DIV. DIRECTOR		CH'K BY DATE MECH. DIV. DIRECTOR		CH'K BY DATE MECH. DIV. DIRECTOR		CH'K BY DATE MECH. DIV. DIRECTOR		CH'K BY DATE MECH. DIV. DIRECTOR		CH'K BY DATE MECH. DIV. DIRECTOR		CH'K BY DATE MECH. DIV. DIRECTOR		CH'K BY DATE MECH. DIV. DIRECTOR		CH'K BY DATE MECH. DIV. DIRECTOR		CH'K BY DATE MECH. DIV. DIRECTOR		CH'K BY DATE MECH. DIV. DIRECTOR		ORDER FOR WORK ICDID6		5-38 R																							

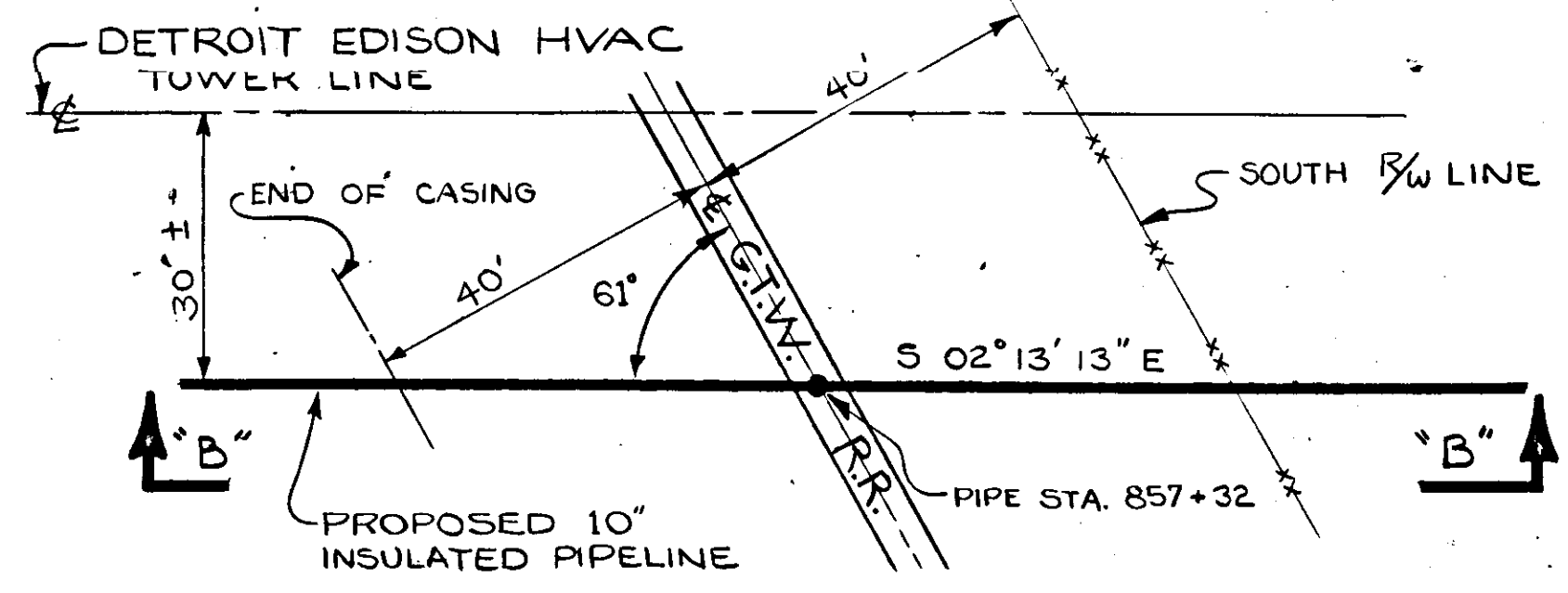
RECORDED RIGHT OF WAY NO. 31084

31084

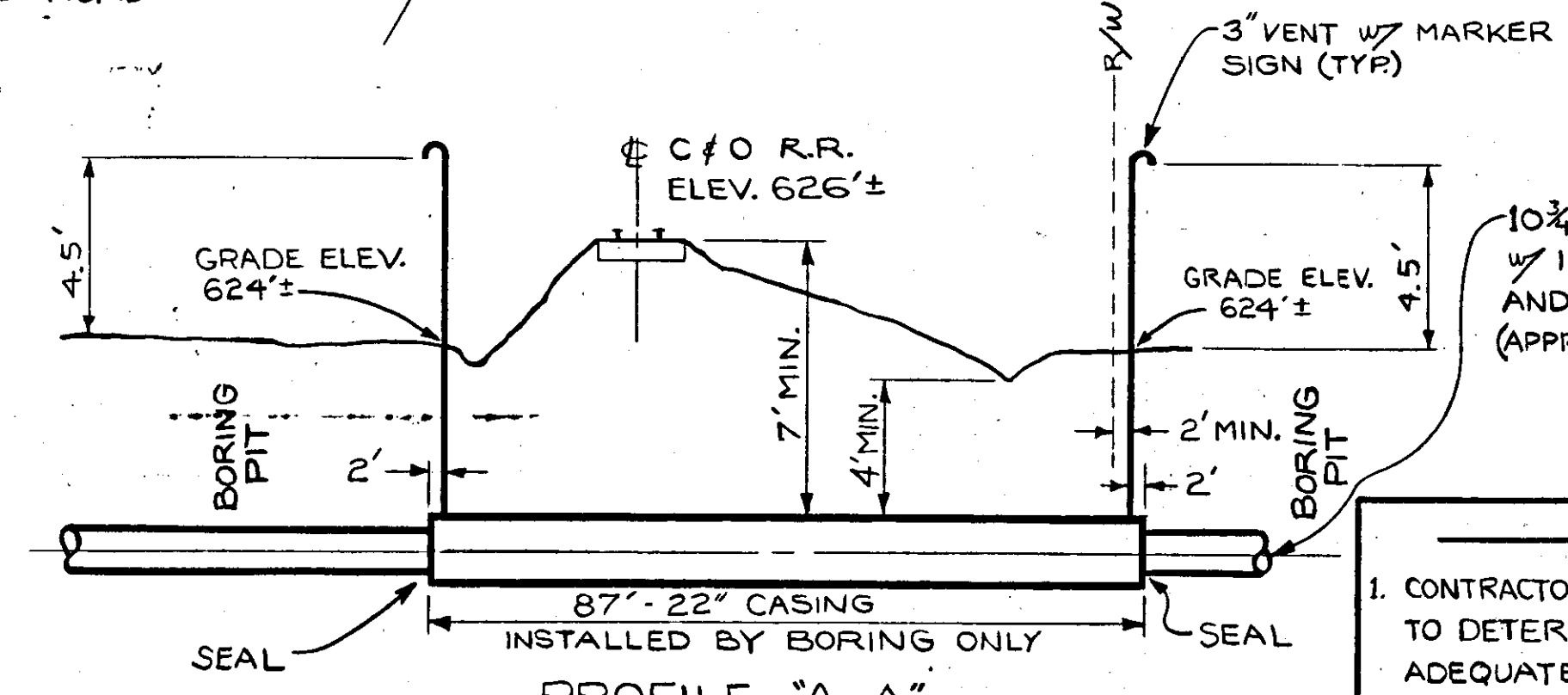
R 31084



NOTE:
LOCATION OF NORTH
BOUNDARY OF G.T.W.
B/W UNKNOWN

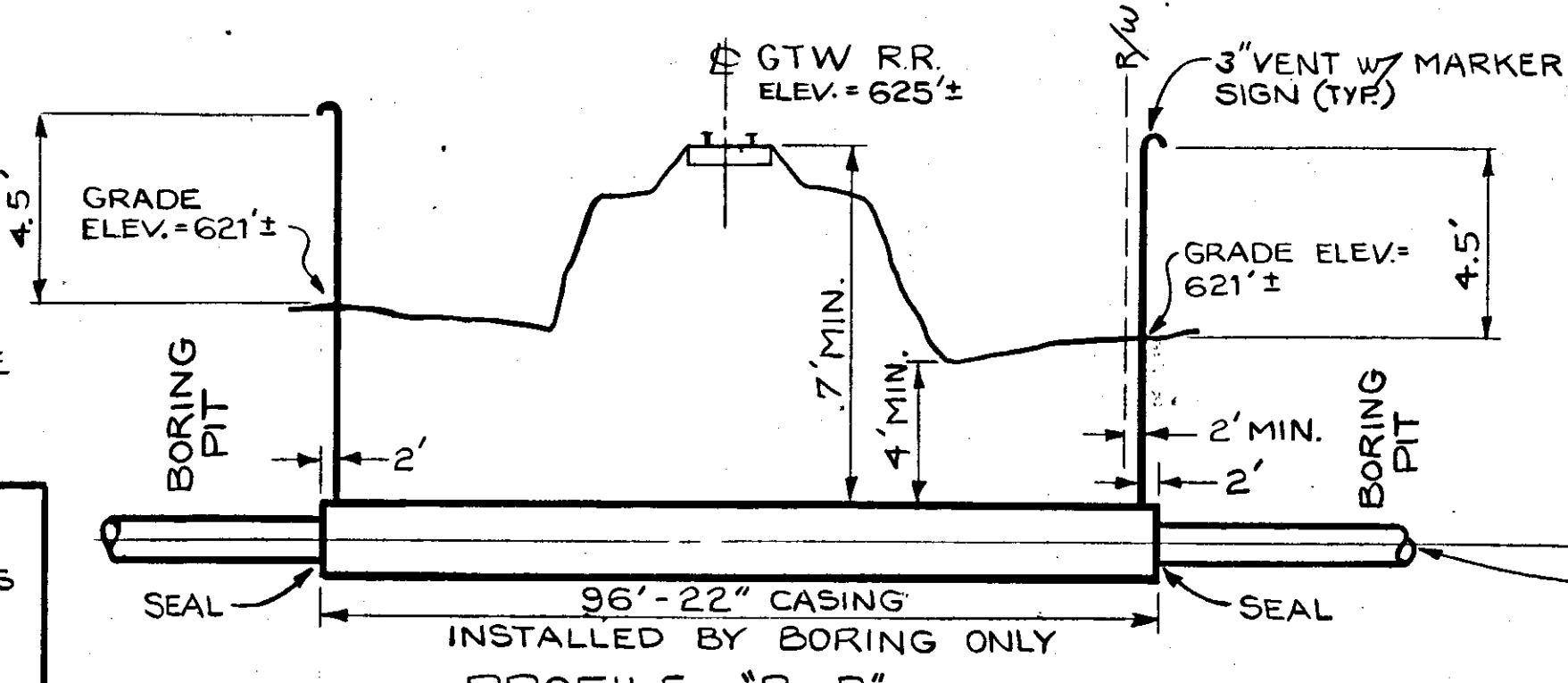


HORIZ. 1" = 20.0'
VERT. 1" = 4.0'
AREA LOCATION
NW 1/4 SEC 18
T6N R17E
PORT HURON TWP.



LENGTH OF BORING PIPE TO BE DETERMINED IN THE FIELD BY CONTRACTOR

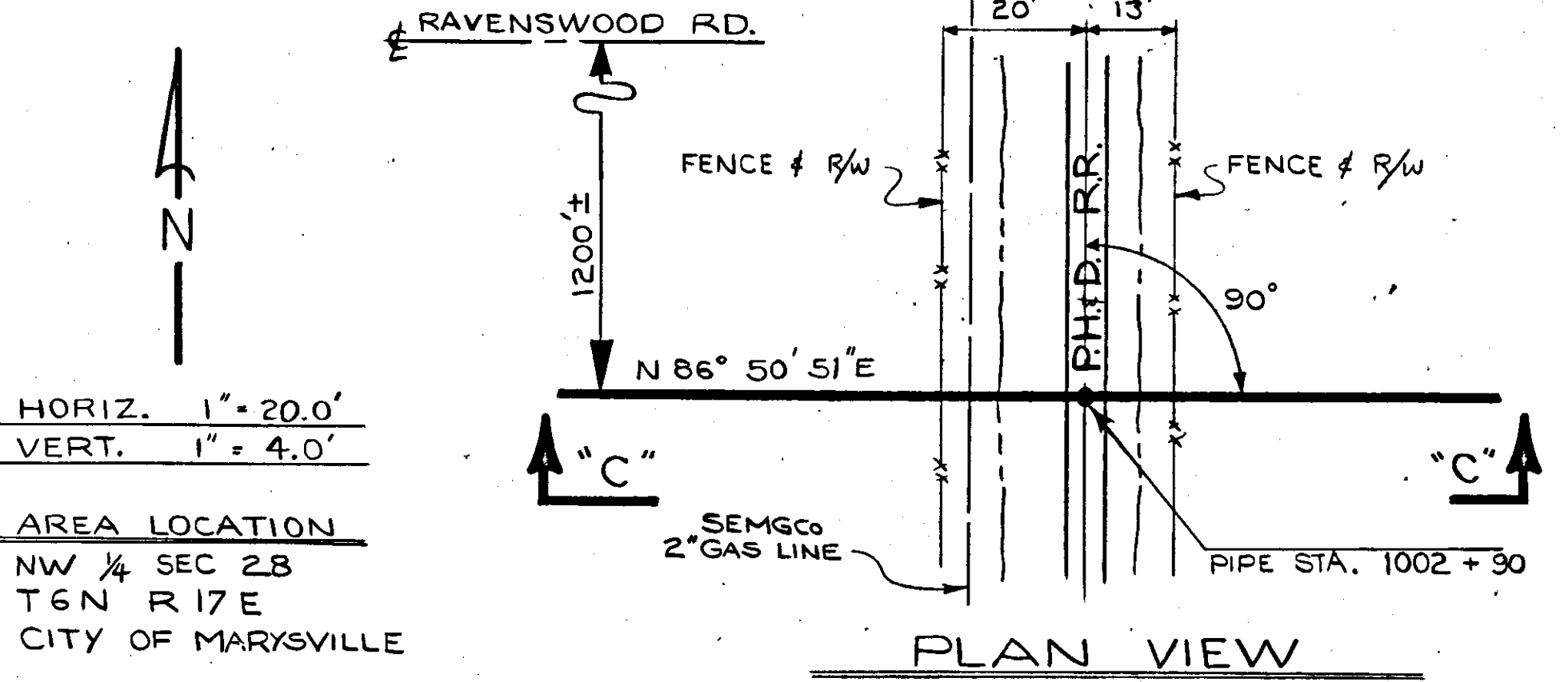
LENGTH OF BORING PIPE TO BE DETERMINED IN THE FIELD BY CONTRACTOR



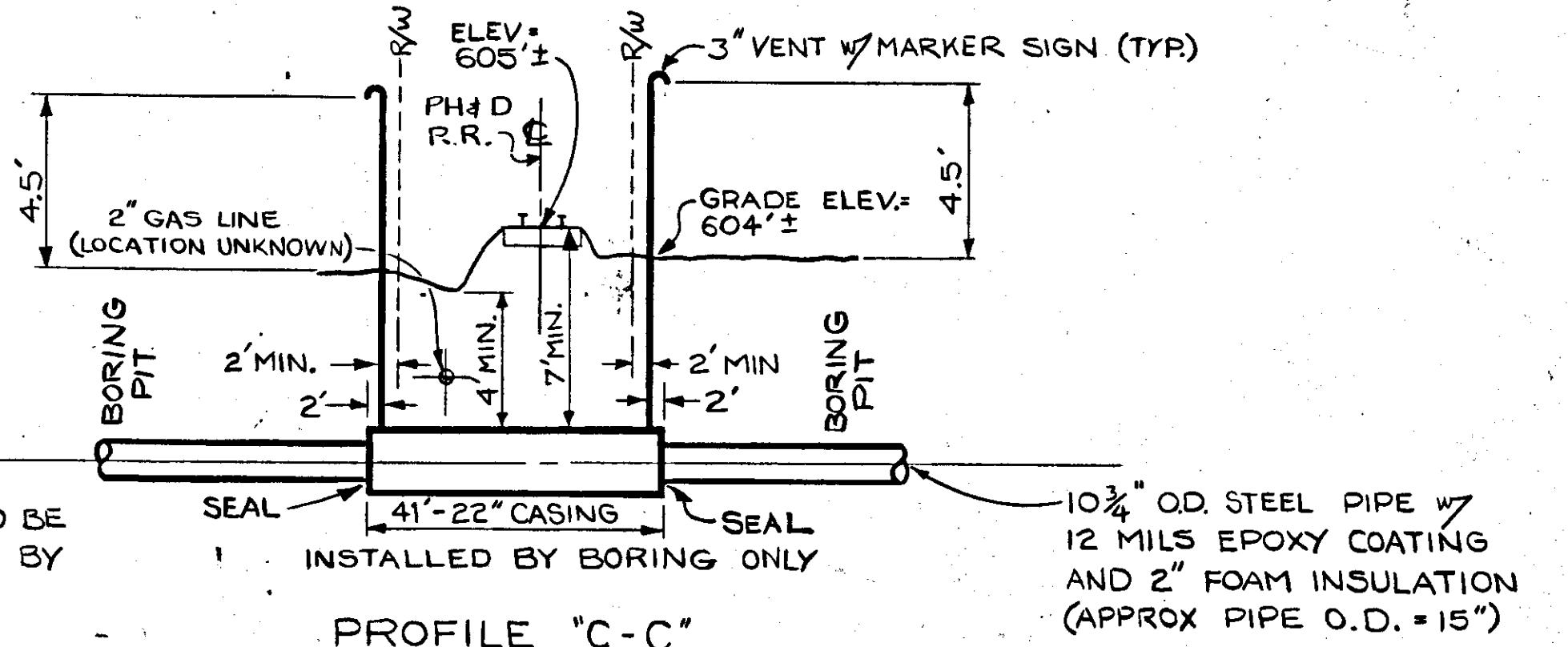
10 3/4" O.D. STEEL PIPE w/ 12 MILS EPOXY COATING AND 2" FOAM INSULATION (APPROX PIPE O.D. = 15")

- GENERAL NOTES**
1. CONTRACTOR SHALL LOCATE AND UNCOVER ALL EXISTING UTILITIES TO DETERMINE ELEVATION AND IF NECESSARY TO PROVIDE ADEQUATE CLEARANCE HE SHALL LOWER THE PROPOSED CASING OR PIPE DEPTH.
 2. CONTRACTOR SHALL INSTALL PIPE AND CASING STRAIGHT AND LEVEL UNLESS UTILITY ELEVATIONS DO NOT PERMIT. IF CASING OR PIPE IS PLACED AT ANGLE CONTRACTOR SHALL KEEP TOP OF CASING OR PIPE BELOW DITCHES AND ROAD BED AS SPECIFIED ON DRAWING.
 3. MINIMUM CLEARANCE ON ALL OBSTRUCTIONS SHALL BE 1'-0"
 4. ALL REQUIREMENTS FOR RIGHT-OF-WAY CROSSINGS SHALL BE IN ACCORDANCE WITH THE AUTHORITY HAVING JURISDICTION.
 5. FOR BILL OF MATERIALS AND DETAILS SEE DRAWING NO. 5C1270-57

RECORDED RIGHT OF WAY NO.
R31084



HORIZ. 1" = 20.0'
VERT. 1" = 4.0'
AREA LOCATION
NW 1/4 SEC 28
T6N R17E
CITY OF MARYSVILLE



LENGTH OF BORING PIPE TO BE DETERMINED IN THE FIELD BY CONTRACTOR

10 3/4" O.D. STEEL PIPE w/ 12 MILS EPOXY COATING AND 2" FOAM INSULATION (APPROX PIPE O.D. = 15")

F		E		D		C		B		A	
PROJ. ENG.	PROJ. DIR.	PROJ. ENG.	PROJ. DIR.	PROJ. ENG.	PROJ. DIR.	PROJ. ENG.	PROJ. DIR.	PROJ. ENG.	PROJ. DIR.	PROJ. ENG.	PROJ. DIR.
MADE BY	DATE	MADE BY	DATE	MADE BY	DATE	MADE BY	DATE	MADE BY	DATE	MADE BY	DATE
CHK BY	DATE	CHK BY	DATE	CHK BY	DATE	CHK BY	DATE	CHK BY	DATE	CHK BY	DATE

OTHER APPROVALS	DATE
PERMITS	8/11/16
BIDS	
CONSTRUCTION	
REF. DWGS.	
REF. BMS.	
SC 1270-40	
SC 1270-41	
SC 1270-47	
SC 1270-57	

PREPARED UNDER RESPONSIBLE SUPERVISION OF
R.A. WOLF P.E.
AT OFFICES OF COMMONWEALTH ASSOCIATES INC.
209 E. WASHINGTON AVE.
JACKSON, MICHIGAN

THE DETROIT EDISON CO. ENGINEERING DEPARTMENTS	
DATE	7-2-75
TITLE	GREENWOOD OIL SUPPLY SYSTEM
CHECKED BY	9/11/16
PROJECT ENGINEER	
PROJECT DIRECTOR	
DIVISION DIRECTOR	
DATE	
APERT. CD.	
TITLE	CROSSING OF GTW, C#0 AND PH&D RAILROADS
LOCATION	ST. CLAIR COUNTY, MICHIGAN
APERT. CD.	
TITLE	DOCUMENT CONTROL NO.
DRAWING NUMBER	GRNWD PIPE RRC-GTW-C#0-PH&D
SCALE	AS NOTED
USE DIMENSIONS ONLY	DO NOT SCALE
ORDER FOR WORK	1CD1D6
DRAWING NUMBER	5 C 1270 - 56

RECORDED RIGHT OF WAY NO. 31084

R 31084

Deegan 2/18/77

RECORDED RIGHT OF WAY NO. 31084

31084

R ~~22804~~ 31084