

STATE OF MICHIGAN }  
Office of the Michigan Public Utilities Commission } ss.

I, **Albert A. Wagner**, Secretary of the Michigan Public Utilities Commission

Do Hereby Certify, That I have compared the annexed copy of **ED2-8-655**

62774

with the original

recorded in **File ED2-8-655**

and that it is a true and correct transcript therefrom, and of the whole of such original.

In Testimony Whereof, I have hereunto set my hand and affixed  
the seal of the Commission, at Lansing, this **18th**  
day of **January** in the year of our Lord  
one thousand nine hundred **thirty-eight**

*Albert A. Wagner*  
Secretary Michigan Public Utilities Commission  
30190  
p 72

RECORDED RIGHT OF WAY NO.

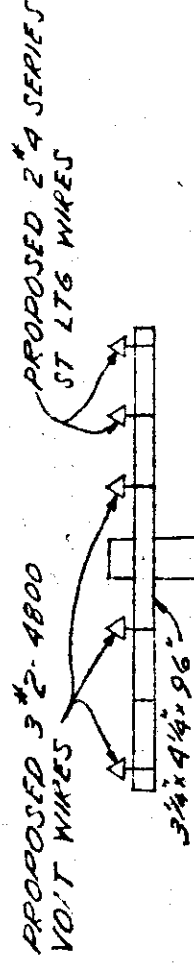
4429

**THE DETROIT EDISON CO.**

PLAN SUBMITTED TO MICHIGAN PUBLIC UTILITIES COMMISSION  
FOR  
OVERHEAD LINE CROSSING

RX 618A

OVER DETROIT-TOLEDO & RYANTON R R  
IN WEST JEFFERSON AVE  
CITY OF VILLAGE OF RIVERVIEW SW 1/4 SECTION 5  
MORGENTHAU TOWNSHIP T 45 R 11E WYANE COUNTY



NUMBER	VOLTAGE	CIRCUITS	POLES			CONDUCTORS		
			MIN CIRCUMFERENCE	DEPTH OF	KIND OF	SETTING	KIND	SETTING
ONE	4800	60	3 1/2"	6"	CLAY	SOIL	3	H TEMP SOLID COPPER
TWO	4500 (MAX)	60	2 1/2"	6 1/2"	"	"	2	H TEMP

LOCATION	LENGTH	MATERIAL	AT TOP	AT GROUND	DEPTH OF	KIND OF	SETTING
A	40'	WESTERN CEDAR	2 1/2"	3 1/2"	6"	CLAY	SOIL
B	45'	"	2 1/2"	4 1/2"	6 1/2"	"	"
C	55'	"	2 1/2"	5 1/2"	7 1/2"	"	"
D	55'	"	2 1/2"	4 1/2"	7 1/2"	"	"

**NOTE**

MATERIALS SHALL BE AS NOTED IN THE DETROIT EDISON COMPANY'S STANDARD SPECIFICATIONS FOR OVERHEAD LINE CONSTRUCTION AT RAILROAD CROSSINGS ISSUED DECEMBER 23, 1935.

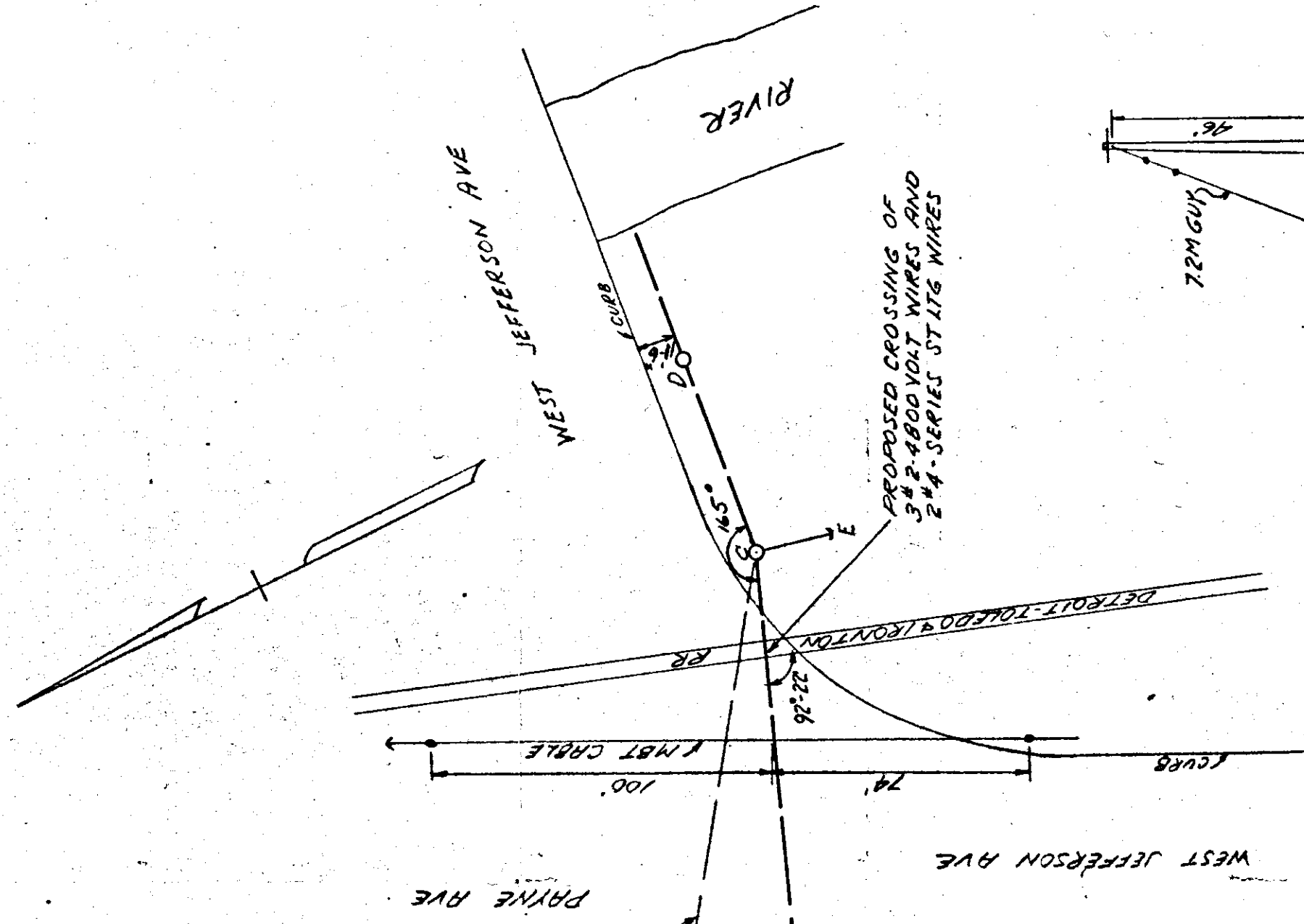
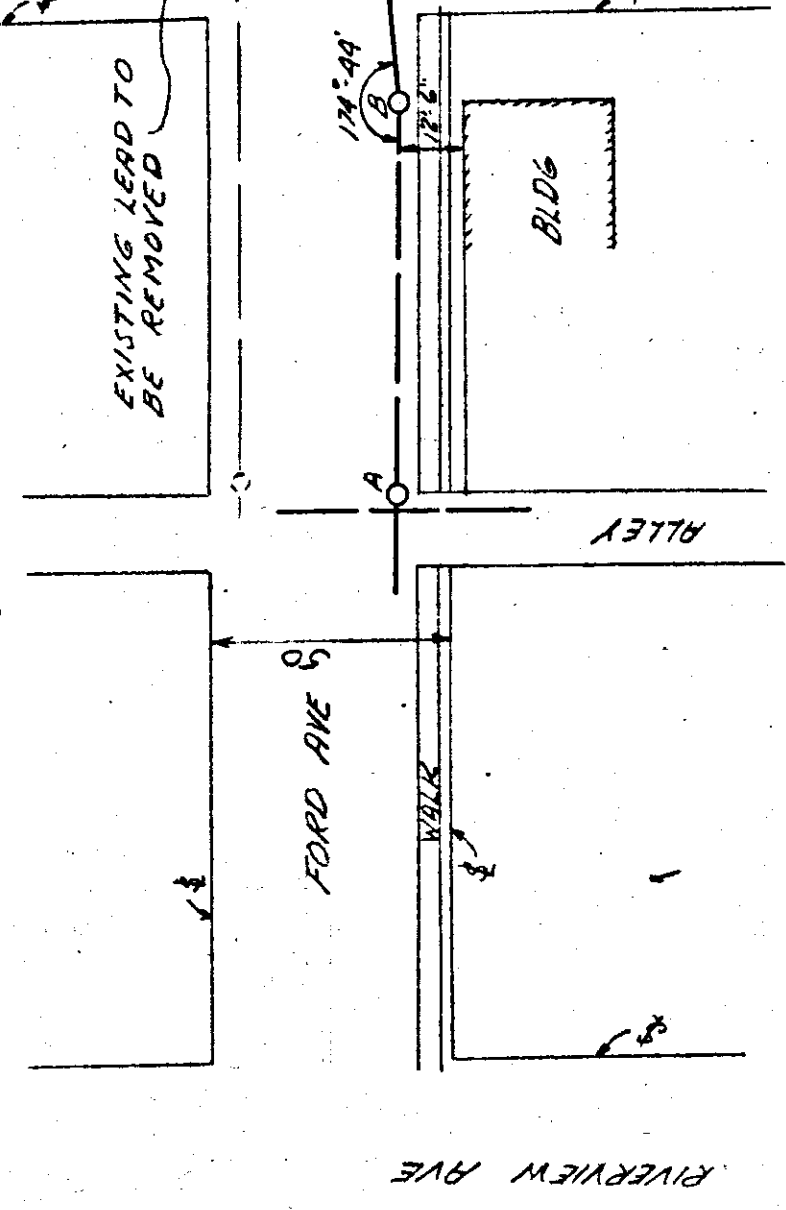
**PURPOSE OF LINE**

REPAIRING LEAD IN CONNECTION WITH MAINTENANCE AND POLE REPLACEMENTS

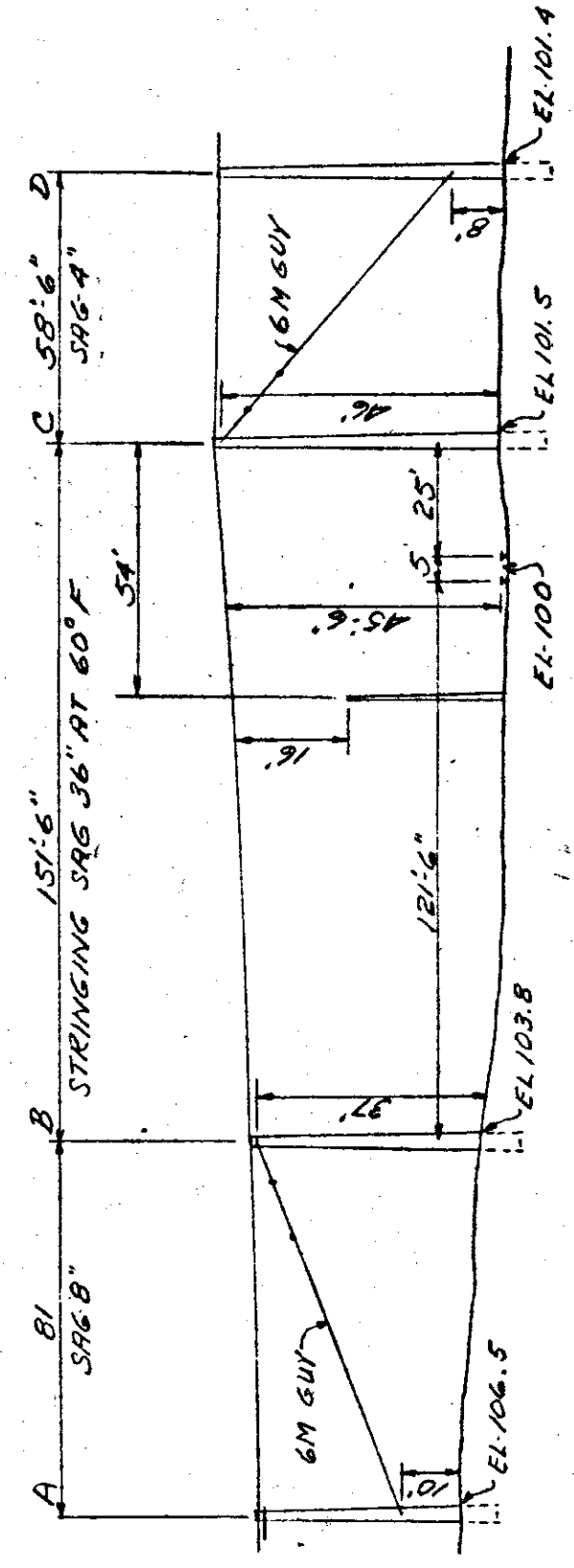
EXISTING PERMIT 12-3823

DRAWN BY DATE 12-22-32 CHECKED BY DATE 1-17-33

RECEIVED MICHIGAN COMMISSION ON UTILITIES  
JAN 17 1933  
APPROVED FOR MICHIGAN PUBLIC UTILITIES COMMISSION  
ED 2-8-655 DATE JAN 17 1933  
FILE



PLAN OF CROSSING



ELEVATION LOOKING NORTH

ELEVATION POLE C LOOKING WEST

RECORDED & INDEXED  
90160 027

*Bluestem*

RECORDED RIGHT OF WAY NO. 30190 712