

RECORDED IN MACOMB COUNTY
RECORDS AT: 1:30 P.M.
SEP 11 1969

RECORDED IN MACOMB COUNTY
RECORDS AT: 2:25 P.M.
FEB 27 1969

953176
955179
982823

Edna Miller
CLERK - REGISTER OF DEEDS
MACOMB COUNTY, MICHIGAN

Edna Miller
CLERK - REGISTER OF DEEDS
MACOMB COUNTY, MICHIGAN

Name of Project: 982823
Moulon Square Apartments

EASEMENT GRANT and DECLARATION OF RESTRICTIONS

THE UNDERSIGNED, hereinafter called "GRANTOR(S)", in consideration of the sum of One Dollar (\$1.00) and other valuable considerations, receipt of which is hereby acknowledged, hereby grants and conveys to THE DETROIT EDISON COMPANY, a corporation organized and existing concurrently under the laws of Michigan and New York, with offices at 2000 Second Avenue, Detroit, Michigan, 48226, hereinafter referred to as "EDISON", and MICHIGAN BELL TELEPHONE COMPANY, a Michigan corporation, with offices at 1365 Cass Avenue, Detroit, Michigan, 48226, hereinafter referred to as "BELL", their licensees, lessees, successors and assigns, easements for the purpose of providing underground electric and communication services, including the necessary underground lines, cables and equipment, and including above ground cable poles(s), and other utility facilities, in, under, over, upon and across land located in the City of St. Clair Shores, County of Macomb, State of Michigan, described in Appendix "A" which is attached hereto and made a part hereof.

These covenants are granted subject to the following conditions and restrictions:

1. It is understood and agreed that the title to all primary and secondary electric cables, communication cables, secondary service pedestals, switching equipment, transformers, meters, meter enclosures and equipment of either EDISON or BELL situated in or on premises of the Grantor(s) shall at all times remain in EDISON or BELL and shall be deemed to be personal property and shall not be deemed a part of the realty.
2. EDISON and BELL, their employees, agents and contractors, shall have full right and authority to enter at all times upon said premises for the purpose of constructing, reconstructing, repairing, modifying, operating and maintaining said electric and communication facilities described above.
3. No excavations (except for public utility purposes), no structures, apparatus of any kind and no changes of finished grade shall be allowed within the utility easements hereinabove described. No excavations for fences shall be allowed within the utility easements in the property described herein. Except as provided herein, the Grantors shall have the right to make any other use of the land subject to such

This Easement is re-recorded to include the addition to the description, for correction of the description.

RECORDED IN MACOMB COUNTY
RECORDS AT: 2:34 P.M.
MAR 13 1969

Edna Miller
CLERK - REGISTER OF DEEDS
MACOMB COUNTY, MICHIGAN

9/5/69
This easement is re-recorded for the purpose of showing the planned "as installed" centerlines of easements granted as shown on drawing attached hereto.

7-23-71
5-18/20 (Moulon Square Apts.)

RECORDED RIGHT OF WAY NO. 20742

easements which is not inconsistent with the right of the utilities; provided, however, that Grantor(s) shall not plant trees or large shrubs within the said utility easements. EDISON and BELL shall have the right without incurring any liability to the property owner for so doing, to trim any trees, bushes, roots or plants of any kind which, in the sole opinion of the utilities, interferes with their facilities, or is necessary for the installation, re-installation, repair, operation, modification or removal of their facilities in the utility easements hereinabove described.

1. No shrubs or foliage shall be permitted on Grantor's property within five (5') feet of the front door of transformer enclosure(s) or switching cabinet(s), nor shall shrubs or foliage be permitted within five (5') feet of service connection pedestals.

5. The Grantor(s) and all subsequent owners shall own, install, maintain and replace their single phase electric service conductors.

6. The installation of said electric service conductors shall comply with and conform to the specifications of The Detroit Edison Company.

7. Grantor(s) shall not make any change in grade in or near the easements when the change, in the opinion of either of the utilities interferes with the facilities already installed or which may be installed in the future.

8. The foregoing easements, restrictions and covenants shall run with the land and shall not be subject to termination without the consent of the utilities herein concerned, and shall inure to the benefit of and be binding upon the heirs, administrators, executors, personal representatives, successors and assigns of the parties hereto.

9. Enforcement may be instituted by civil proceedings against any person or persons violating or attempting to violate any covenants contained herein, either to restrain violation or to recover damages.

10. Invalidation of any of these covenants or restrictions by judgment or court order shall in no wise affect any of the other provisions which shall remain in full force and effect.

IN WITNESS WHEREOF, the Grantor(s) have set their hands and seals on this 30 day of December, 1968.

In the Presence of:

[Signature]
VICTOR DUCHENY

[Signature]
SALVATORE CAPORUSCIO

[Signature]
EVELYN GICIAS

[Signature]
MARY HAGER

ERNEST CEMENT WORK CO.
a Michigan corporation
28520 Little Mack
St. Clair Shores, Michigan

By: [Signature]
ERNEST CAPORUSCIO

By: President

[Signature]
Christopher Lassaline

[Signature]
Dorothy Lassaline
28520 Little Mack
St. Clair Shores, Michigan

REC'D IN RIGHT OF TAX NO. 22402

STATE OF MICHIGAN)
)
) SS.
COUNTY OF Macomb)

On this 30th day of December, 1968, before me the subscriber, a Notary Public in and for said County, appeared Ernest Caporuscio and _____, to me personally known, who being by me duly sworn did say ~~they are~~ the PRESIDENT and _____ of ERNEST CEMENT WORK CO., a Michigan corporation, and that the seal affixed to said instrument is the corporate seal of said corporation, and that said instrument was signed in behalf of said corporation, by authority of its Board of Directors, and ERNEST CAPORUSCIO and _____ acknowledged said instrument to be the free act and deed of said corporation.

James W. Purnell
Notary Public, Macomb County, Michigan

My Commission Expires: _____

STATE OF MICHIGAN)
)
) SS.
COUNTY OF MACOMB)

On this 30th day of December, 1968, before me the subscriber, a Notary Public in and for said County, appeared CHRISTOPHER LASSALINE and COROTHY LASSALINE, his wife, to me known to be the persons described in and who executed the foregoing instrument, and acknowledged that they executed the same as their free act and deed.

Elizabeth M. Keena
Notary Public, Wayne County, Michigan

My Commission Expires: _____
ELIZABETH M. KEENA
Notary Public, Wayne County, Mich.
My Commission Expires Nov. 29, 1970

DESCRIPTION APPENDIX "A"
ASSESSORS PLAT NO. 24, of parts of the northeast Fractional 1/4 of Section 16 Fractional Section 15 and Private Claim 5625 Town 1 north, Range 13 East, Village of St. Clair Shores, Macomb County, Michigan, according to the plat thereof recorded in Liber 15 pages 6 and 7 of Plats, Macomb County Records.

ADDED TO DESCRIPTION: Lots 18, 19 and 20 except the West 343.72 feet of said Lots.

PREPARED BY: Stephen A. McNamee
2000 Second Avenue
Detroit, Michigan 48226

RETURN TO: HAROLD J. PINALES J. WETZEL
2600 SECOND AVENUE - RM. 226
DETROIT, MICHIGAN 48226

RECORDED DIRECT OF WAY NO. 15768

THIS AGREEMENT, made this 17 day of January, 1969,
between ERNEST CEMENT WORK COMPANY, a Michigan corporation, CHRISTOPHER LASSALINE and
DOROTHY LASSALINE, his wife, 28520 Little Mack, St. Clair Shores, Michigan

hereinafter referred to as "DEVELOPER", and THE DETROIT EDISON COMPANY, a corporation
organized and existing concurrently under the laws of Michigan and New York, with offices
at 2000 Second Avenue, Detroit, Michigan, 48226, hereinafter referred to as "EDISON", and
MICHIGAN BELL TELEPHONE COMPANY, a Michigan corporation, with offices at 1365 Cass Avenue,
Detroit, Michigan, 48226, hereinafter referred to as "BELL".

W I T N E S S E T H :

WHEREAS, DEVELOPER is developing apartments to be known as _____
Meulon Square Apartments, on land in the City of St. Clair Shores,
County of Macomb, State of Michigan, as described in Appendix "A", which is
attached hereto and made a part hereof, and

WHEREAS, DEVELOPER desires EDISON and BELL to install their facilities for
underground single phase electric service and communication services including
necessary cable poles and above ground equipment.

NOW, THEREFORE, in consideration of the mutual promises and covenants herein
made between DEVELOPER and EDISON and BELL, it is hereby agreed as follows:

I

DEVELOPER AGREES:

1. To record prior to utility installations a separate instrument granting private easements for public utilities and restrictions acceptable to EDISON and BELL for their utility facilities.
2. To grade easements to finished grade in accordance with local governmental regulations prior to installation of underground lines so that the facilities of the utilities can be properly installed in relation to finished grade. The grade established for the land at the time the utilities place their facilities in the easements shall be considered finished grade.
3. To place survey stakes indicating property lines and building plot lines before and after trenching to enable the utilities to properly locate their underground facilities and above ground equipment.
4. To install sanitary sewers prior to installation of electric underground lines. Sewer, water and gas lines may cross but may not be installed within the easements used for electric and communication lines.

This Agreement is re-recorded to include the addition to the description, for correction of description.

RECORDED IN MACOMB COUNTY
RECORDS AT: 12:20 PM.

FEB 24 1969

CLERK - REGISTER OF DEEDS
MACOMB COUNTY, MICHIGAN

RECORDED IN DEPT OF TAY NO. 20546 X

5. To remove at DEVELOPER's expense all trees, shrubbery or obstructions which may be necessary or required for installation of electric and communication facilities in the easements provided to EDISON and BELL, and to provide for trench at DEVELOPER's expense in accordance with a separate letter agreement between DEVELOPER and EDISON.

6. ~~To locate the trenches in the easements and to backfill in accordance with specifications of the utilities.~~ DEVELOPER assures EDISON and BELL that the backfill shall be free of rubble and clods of hard or frozen dirt and shall not contain material which can damage emplaced lines.

7. To pay all extra costs incurred by utilities if paving is done before cable or conduit crossings are in place.

8. At DEVELOPER's expense, as and wherever required by BELL, to place conduit within the land described in Appendix "A" for telephone facilities.

9. DEVELOPER further agrees that if subsequent to the installation of the utility's facilities by EDISON or BELL, it is necessary to repair, move, modify, rearrange or relocate any of their facilities to conform to a new plot plan or change of grade made by DEVELOPER or for any cause or changes attributable to public authority having jurisdiction or to DEVELOPER's action or request, DEVELOPER will forthwith pay the cost and expense of repairing, moving, modifying, rearranging or relocating said facilities to EDISON or BELL upon receipt of a statement therefor. Further, that if the electric or communication utility facilities of EDISON or BELL, or the electric service conductors owned and installed by DEVELOPER or their successors or assigns and which EDISON will maintain, are damaged by acts of negligence on the part of the DEVELOPER, or by contractors engaged by DEVELOPER ~~or~~ or their successors or assigns, repairs shall be made by the utilities named herein at the cost and expense of DEVELOPER or their successors and assigns and shall be paid forthwith to EDISON or BELL by DEVELOPER their successors and assigns upon receiving a statement therefor.

II

UTILITIES AGREE:

1. Upon completion of the above requirements, to furnish, install, own and maintain, at their own expense, (except costs and expenses set forth in Paragraphs 5, 7, 8 and 9), their electric and communication facilities in the private easements located in the above described lands.

RECORDED IN MACOMB COUNTY RECORDS AT 2:35 P.M.

MAR 13 1969

CLERK - REGISTER OF DEEDS
MACOMB COUNTY, MICHIGAN

RECORDED IN WAY NO. 25402

2. To meter and bill each tenant individually at the standard rates established by the Michigan Public Service Commission.

This Agreement shall inure to the benefit of and be binding upon the respective heirs, administrators, executors, personal representatives, successors and assigns of the parties hereto.

IN WITNESS WHEREOF, the parties hereto have set their hands and seals the day and year first above written.

In the Presence of:

ERNEST CEMENT WORK CO.
a Michigan corporation

Victor Ducheny
VICTOR DUCHENY

By: Ernest Caporuscio
ERNEST CAPORUSCIO

Salatore Caporuscio
SALATORE CAPORUSCIO

By: PRESIDENT

Stephen A. McNamee
Stephen A. McNamee

THE DETROIT EDISON COMPANY
By: R. G. Duke
R. G. DUKE, DIRECTOR
Properties and Rights of Way Dept.

Irene C. Kata
IRENE C. KATA

By: Lillian J. H. Carroll
LILLIAN J. H. CARROLL ASST. SECRETARY

Barbara D'Agostino
BARBARA D'AGOSTINO

MICHIGAN BELL TELEPHONE COMPANY
By: Carl T. Hall

Carol A. Moore
CAROL A. MOORE

CARL T. HALL
Staff Supervisor, Right of Way
(Authorized signature)

Evelyn Gicius
EVELYN GICIUS

Christopher Lassaline
Christopher Lassaline

Mary Hager
MARY HAGER

Dorothy Lassaline
Dorothy Lassaline

DESCRIPTION

APPENDIX "A"

ASSESSORS PLAT NO. 24, of parts of the northeast Fractional 1/4 of Section 16 Fractional Section 15 and Private Claim 5625 Town 1 North, Range 13 East, Village of St. Clair Shores, Macomb County, Michigan, according to the plat thereof as recorded in Liber 15 pages 6 and 7 of Plats, Macomb County Records.

.. ADDED TO DESCRIPTION:

Lots 18, 19 and 20 except the West 343.72 feet of said lots.

RECORDED RIGHT OF WAY NO. 85968

STATE OF MICHIGAN)
) SS.
COUNTY OF WAYNE)

On this 4th day of February, 1969, before me the subscriber,
a Notary Public in and for said County, appeared R. Q. Duke and
Lillian J.H. Carroll, to me personally known, who being by me duly sworn
Properties & Rights
did say they are the Director, of Way Dept. and an Assistant Secretary
of THE DETROIT EDISON COMPANY, a corporation organized and existing concurrently
under the laws of Michigan and New York, and that the seal affixed to said instru-
ment is the corporate seal of said corporation, and that said instrument was signed
in behalf of said corporation, by authority of its Board of Directors, and
R. Q. Duke and Lillian J.H. Carroll acknowledged said
instrument to be the free act and deed of said corporation.

Frank A. Bata
Notary Public, Wayne County, Michigan

My Commission Expires: June 24, 1972

STATE OF MICHIGAN)
) SS.
COUNTY OF OAKLAND)

On this 7th day of February, 1969, before me the subscriber,
a Notary Public in and for said County, appeared CARL T. HALL
to me personally known, who being by me duly sworn did say that he is the Staff
Supervisor of Right of Way authorized by and for MICHIGAN BELL TELEPHONE COMPANY,
a Michigan corporation, and that said instrument was signed in behalf of said cor-
poration, by authority of its Board of Directors, and CARL T. HALL
acknowledged said instrument to be the free act and deed of said corporation.

Frances J. Michaels, Notary Public
Oakland County, Michigan
Commission Expires Oct. 17 1969

Frances J. Michaels
Notary Public, Oakland County, Michigan

My Commission Expires: _____

RECORDED RIGHT OF WAY NO. 259623

STATE OF MICHIGAN)
) SS.
COUNTY OF MACOMB)

On this 17th day of JANUARY, 1969, before me the subscriber, a Notary Public in and for said County, appeared ERNEST CAPORUSCIO and _____, to me personally known, who being by me duly sworn did say they are the PRESIDENT and _____ of ERNEST CEMENT WORK CO., a Michigan corporation, and that the seal affixed to said instrument is the corporate seal of said corporation, and that said instrument was signed in behalf of said corporation, by authority of its Board of Directors, and _____ ERNEST CAPORUSCIO and _____ acknowledged said instrument to be the free act and deed of said corporation.

Elmer H. Bobolin
ELMER H. BOBOLIN
Notary Public, MACOMB County, Michigan

My Commission Expires: 10-23-69

STATE OF MICHIGAN)
) SS.
COUNTY OF)

On this 29th day of January, 1969, before me the subscriber, a Notary Public in and for said County, appeared CHRISTOPHER LASSALINE and DOROTHY LASSALINE, his wife, to me known to be the persons described in and who executed the foregoing instrument, and acknowledged that they executed the same as their free act and deed.

Elizabeth M. Keena
Notary Public, Wayne County, Michigan

My Commission Expires: Notary Public, Wayne, County, Mich.
My Commission Expires Nov. 29, 1970

PREPARED BY: Stephen A. McNamee
2000 Second Avenue
Detroit, Michigan 48226

RETURN TO: HAROLD J. PINALES
2000 SECOND AVENUE - RM. 226
DETROIT, MICHIGAN 48226

RECORDED RIGHT OF WAY NO. 375624

MEMORANDUM ORDER
FOR GENERAL USE
DE FORM MS 77 12-53

TO Engineering Coordinator Supervisor DATE 1-30-69 TIME _____

190th second - Room 186

Re: Underground Service - Mason Square Apartments
City of St. Clair Shores, Macomb County

Agreements and Easements obtained.

OK to proceed with construction.

COPIES TO: V. J. Andres - 724 G.O.
E. Miles - Marketing - Mt. Clemens Office
REPORT File

SIGNED _____


Stephen A. McNamee/lw
Staff Attorney
Law Department

DATE RETURNED _____ TIME _____ SIGNED _____

THE DETROIT EDISON COMPANY

2000 SECOND AVENUE
DETROIT, MICHIGAN 48226

September 5, 1969

**Ernest Cement Work Company
28520 Little Mack
St. Clair Shores, Michigan**

Re: Moulton Square Apartments

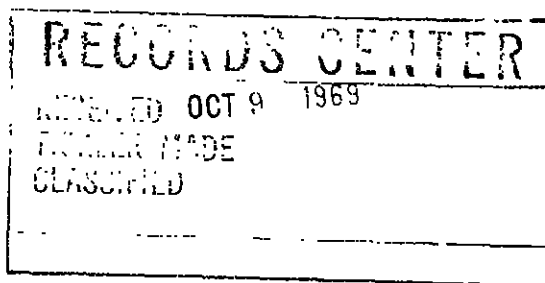
Gentlemen:

We are enclosing herewith a copy of the "as installed" Drawing No. MU2-3-2411 for the underground electric and communication services for the above named project.

Very truly yours,


Staff Attorney

Enclosure
/lhd



RECORDED RIGHT OF WAY NO. 15908

THE DETROIT EDISON COMPANY
2000 SECOND AVENUE
DETROIT, MICHIGAN 48226

February 13, 1969


**Ernest Cement Work Company
28520 Little Mack
St. Clair Shores, Michigan**

Re: Moulon Square Apartments

Gentlemen:

We are enclosing herewith a fully executed copy of the Agreement dated January 17, 1969 for the underground electric and communication services for the above named project.

Very truly yours,



Stephen A. McNamee
Staff Attorney

SAMcN/kw

Enclosure

RECORDED RIGHT OF WAY NO. 15748

THE DETROIT EDISON COMPANY
2000 SECOND AVENUE
DETROIT, MICHIGAN 48226

January 14, 1969

Mr. Chris Lassaline
37743 Greenwich
Mt. Clemens, Michigan 48043

Dear Mr. Lassaline:

I have attempted to call you on the telephone several times without success. The Agreements and Easement Grants for the "Moulton Square Apartments" have been received, but there is no indication whether the signature of Ernest Caporuscio, as to his title, is an officer of the Ernest Cement Work Co. Further, the documents must be properly notarized before we can approve construction of the underground electrical system for this project.

Mr. Miles from our Port Huron Office, reported that he had talked to you and you had stated that this was a partnership arrangement. The enclosed copy of a Warranty Deed indicates that Ernest Cement Work Co. is a Michigan corporation, or at least title was taken in that name. Accordingly, the papers must be signed by an officer of that corporation.

Please contact either myself or Mr. Stephen McNamee at Woodward 2-2100, extension 2225 or 2226.

Very truly yours,



Keith L. Roach
Staff Attorney

KLR:lhd

Enclosure

THE DETROIT EDISON COMPANY

MACOMB DIVISION

Mr. C. Lassaline
37743 Greenwich
Mount Clemens, Michigan 48043

DIVISION OFFICE
74 S. GRATIOT AVENUE
MOUNT CLEMENS, MICHIGAN, 48043
November 26, 1968

Re: Moulon Square Apartments
28967 Little Mack
St. Clair Shores
Macomb County, Michigan

Dear Sir:


Subject to our agreement with you for the installation of underground electric lines in the above project, The Detroit Edison Company, will own, install and maintain its electric lines and equipment and provide trenching in easements six (6') feet in width, which will be subsequently platted or provided by separate easement instrument at a cost to you of \$ 567.00 based on estimated 420 trench feet at the rate of \$ 1.35 per trench foot. This cost is based on the location of lines and equipment as shown on the combined utility plan as approved on 11-26-68. Any changes in these locations may require an adjustment in the cost figures. An additional charge will be made if road boring, etc., is required or sand backfill is requested.

Normally, trenching operations will not be undertaken during December, January, February, or March unless soil conditions are suitable. However, if you request us to trench under adverse conditions and will make payment to us for any additional costs to us over and above the trenching cost stated above, we will proceed with the installation.

The future maintenance of our electric lines in the proposed easements does not include repair of damage to our lines and equipment caused by you, your contractors, agents, employees, successors and assignees. If such damage should occur, we would expect reimbursement for repairs.

For your convenience, we will bill you on terms of thirty (30) days.

Very truly yours,


G.S. Kozak
Inspection Supervisor
Macomb Marketing

ACCEPTED



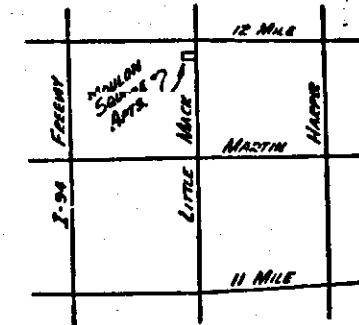
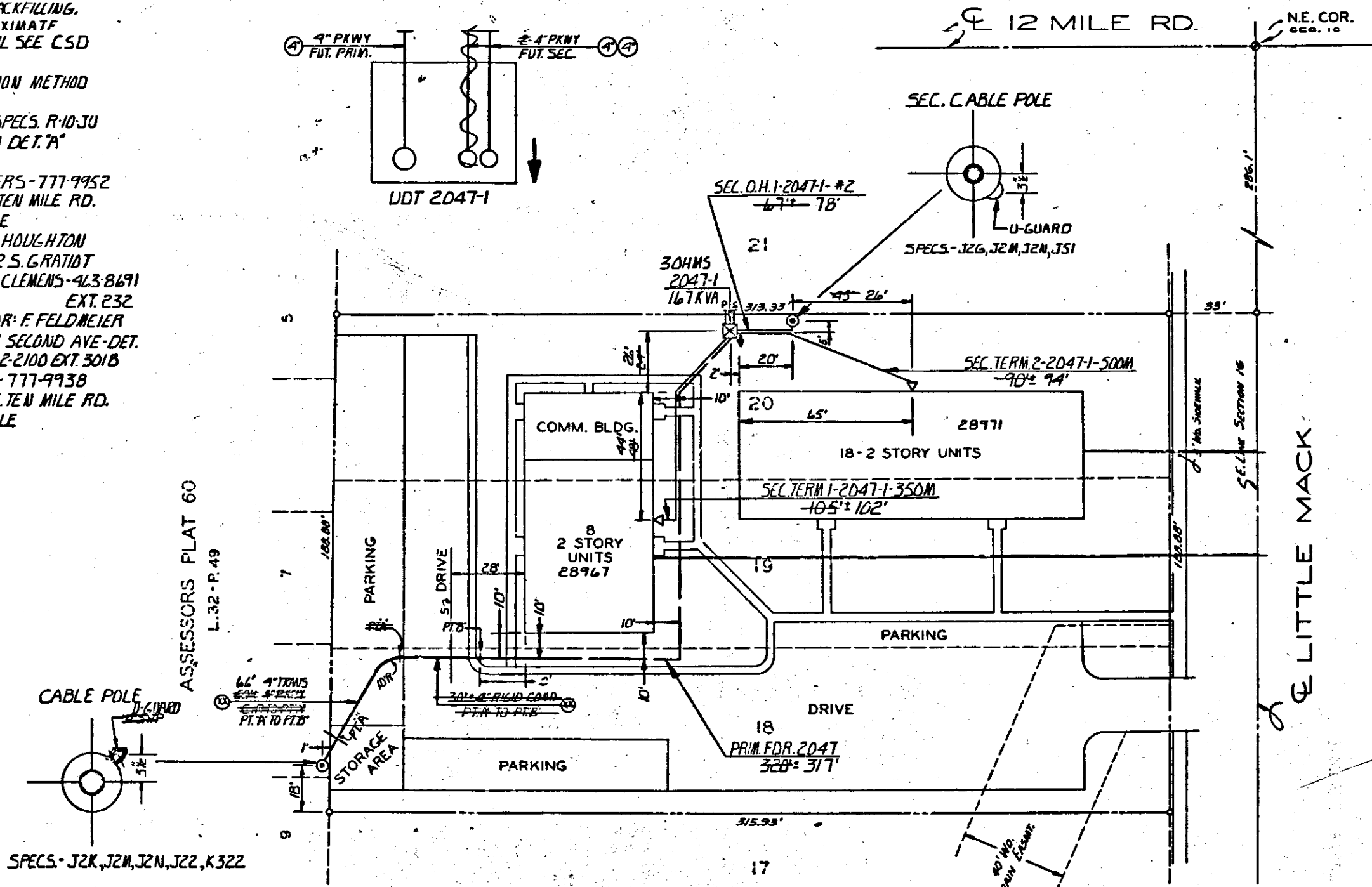
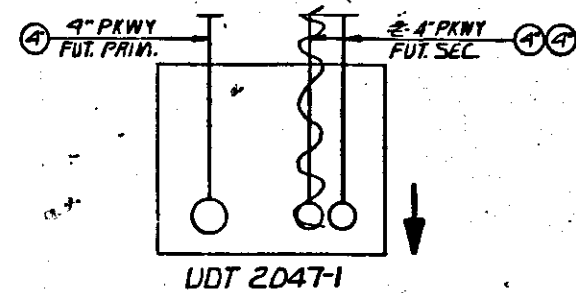
Date: _____

RECORDED RIGHT OF WAY NO. 11-26-68



NOTES

1. MBT TO DO ALL TRENCHING & BACKFILLING.
2. ALL CABLE LENGTHS ARE APPROXIMATE.
3. FOR SERVICE ENTRANCE DETAIL SEE CSD 675-2 - DETAIL 'C'.
4. FOR TRANSFORMER CONSTRUCTION METHOD SEE SPEC. R-7.
5. FOR TRENCHING DETAILS SEE SPECS. R-10-JU DET. 'B' FOR PRIMARY & R-10a-JU DET. 'A' FOR SECONDARY.
6. MBT PLANT ENGINEER: ED MYERS-777-9952
18015 E. TEN MILE RD.
ROSEVILLE
7. D.E.CO. SERVICE COORDINATOR: M. HOUGHTON
162 S. GRATIOT
MT. CLEMENS-463-8691
EXT. 232
8. D.E.CO. CONSTRUCTION SUPERVISOR: F. FELDMER
136-1901 SECOND AVE-DET.
962-2100 EXT. 3018
9. MBT CONTROL FOREMAN: D. CLARK-777-9938
18015 E. TEN MILE RD.
ROSEVILLE



LOCATION PLAN
NTS

U.G.-LAK. 13-2

- CODE**
- ☒ PAD MOUNTED TRANSFORMER W/ SWITCHING
 - △ SERVICE ENTRANCE POINT
 - CABLE POLE
 - ↑ TRANSFORMER DOOR OPENING
 - PRIMARY CABLE
 - - - SECONDARY CABLE
 - S W — SEWER
 - W — WATER

TITLE BLOCK

D.O. _____ 2/15/69
 W.D. _____ 3/18/69
 FOREMAN _____ FRONTIER
 LABOR _____ D.E.CO.
 START _____ 2-27-69
 FINISH _____ 2-28-69
 NOTES _____ FRONTIER
 SUPERVISOR _____ FELDMER
 RECORDS _____ GRILLD

PERMIT REQUIRED
CITY OF ST. CLAIR SHORES

EASEMENTS INDICATED BY DUE CENTERLINES
 ARE SIX FT. (6') IN WIDTH UNLESS OTHERWISE
 NOTED

CABLE SUMMARY

#2-1CX2-13.2 KV.-POLY CONC.-713-3027-320'
 500M-1CX2-600V.-POLY-713-056D-90'
 350M-1CX1
 350M-1CX2-600V.-POLY ALUM.-713-0537-105'
 4/0-1CX1
 #2-1CX2-#4-600V.-POLY ALUM.-713-0601-67'

TRENCH SUMMARY

372'
 ALL TRENCH JOINT USE - 3/5'

UDT	SIZE	ED STR NO.	SPECS	MAT DR. NO.
*2047-1	16.7KVA	661-0494	K322, R14, R25, U1-2-2370	

* INDICATES SWITCHING TRANSFORMER

DISTCIRC. 1793 ABBOTT 48KV

MBT JOB NO. 0007

D REVISION				C REVISION				B REVISION				A REVISION				OTHER APPROVAL		NAME		DATE		STATION DIRECT BURIED SYSTEM		THE DETROIT EDISON COMPANY UNDERGROUND LINES DEPARTMENT					
												REVISED TO SHOW AS INSTALLED IN THE FIELD				E. J. [Signature]		G. G. RAUWSTADT		12-18-68		MOULON SQUARE APTS.		SCALE 1" = 30'					
																1-9-69		G. G. RAUWSTADT		1-6-69		LOTS 18-20 INC. L. 15-P. 6		LAYOUT JOB NO. 69-122					
																1-9-69		G. G. RAUWSTADT		1-8-69		CITY OF ST. CLAIR SHORES		ORDER FOR WORK					
																						N. 1/4 COR. SEC. 16		DRAWING NUMBER					
MADE BY				CHK BY				APPROVED				APPROVED				MADE BY		CHK BY		APPROVED		APPROVED		SHEET 1 OF 1 SHEETS					
3-21-69				[Signature]				[Signature]				[Signature]				3-21-69		[Signature]		[Signature]		3-25-69		MACOMB CO		MU2-3-2411			
																								LAK 13-2					

4 194 008 001 10
OFFICE OF THE CLERK OF THE DISTRICT COURT
JULY 10 - 2010 P. 10-50

ALLEGEDLY BOONVILLE, MISSOURI


FRANKLIN COUNTY, MISSOURI

DECEMBER 15 2009 11 26 AM

RECORDED RIGHT OF WAY NO. 25962

THE STATE OF MISSOURI
COUNTY OF FRANKLIN

FRANKLIN COUNTY, MISSOURI
DECEMBER 15 2009



MISSOURI

10
9
8
7
6
5
4
3
2
1

FRANKLIN COUNTY, MISSOURI
DECEMBER 15 2009
RECORDED RIGHT OF WAY NO. 25962
FRANKLIN COUNTY, MISSOURI
DECEMBER 15 2009
RECORDED RIGHT OF WAY NO. 25962

FRANKLIN COUNTY, MISSOURI
DECEMBER 15 2009