

G. T. R.R. R/W

LEE
CARY

To LINCOLN STATION
ROYAL OAK

FAYETTE

TYPE L "TOWER"
BASE 6' SQUARES

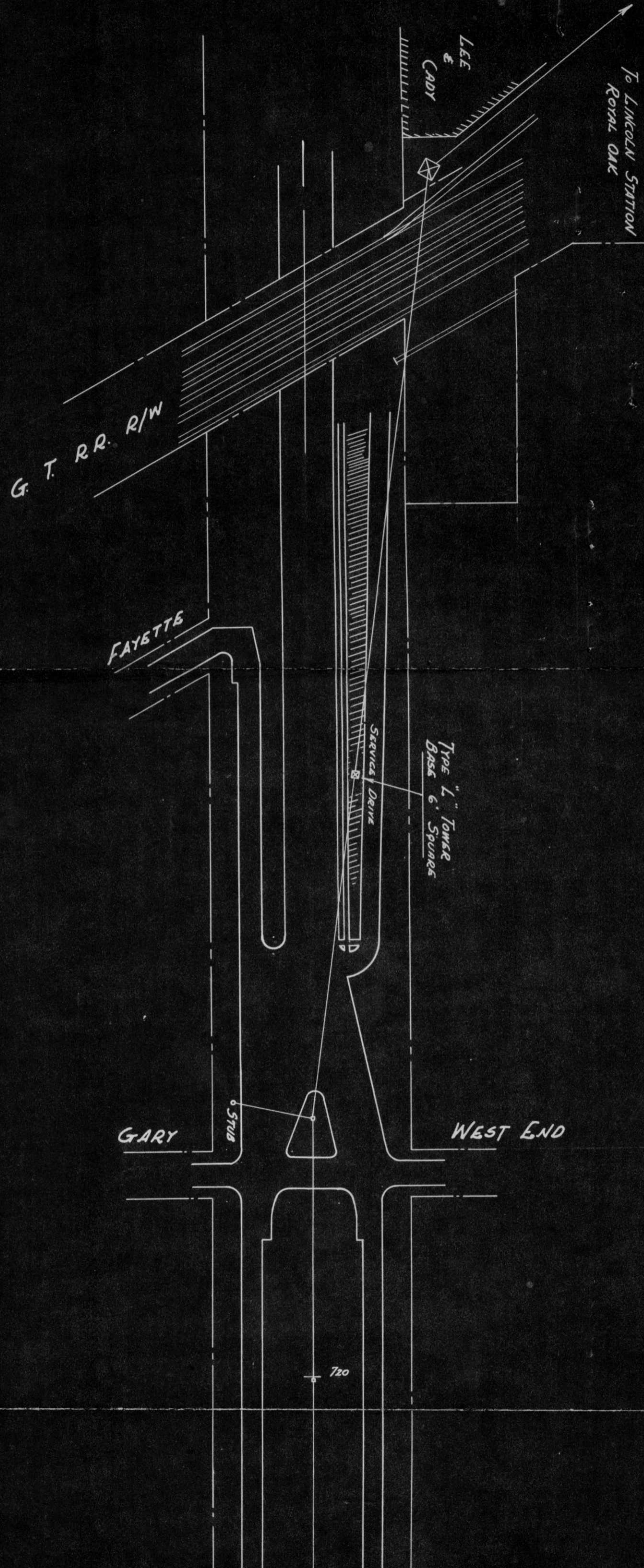
Service Drive

GARY

5708

WEST END

720



CHARLESTON

DANBURY

EXETER

DERBY

JOHN R.

725

730

735

FORD

EIGHT MILLS RD

COVENTRY

KEATING

ANDOVER

IRVINGTON

YACAMA

Stub

740

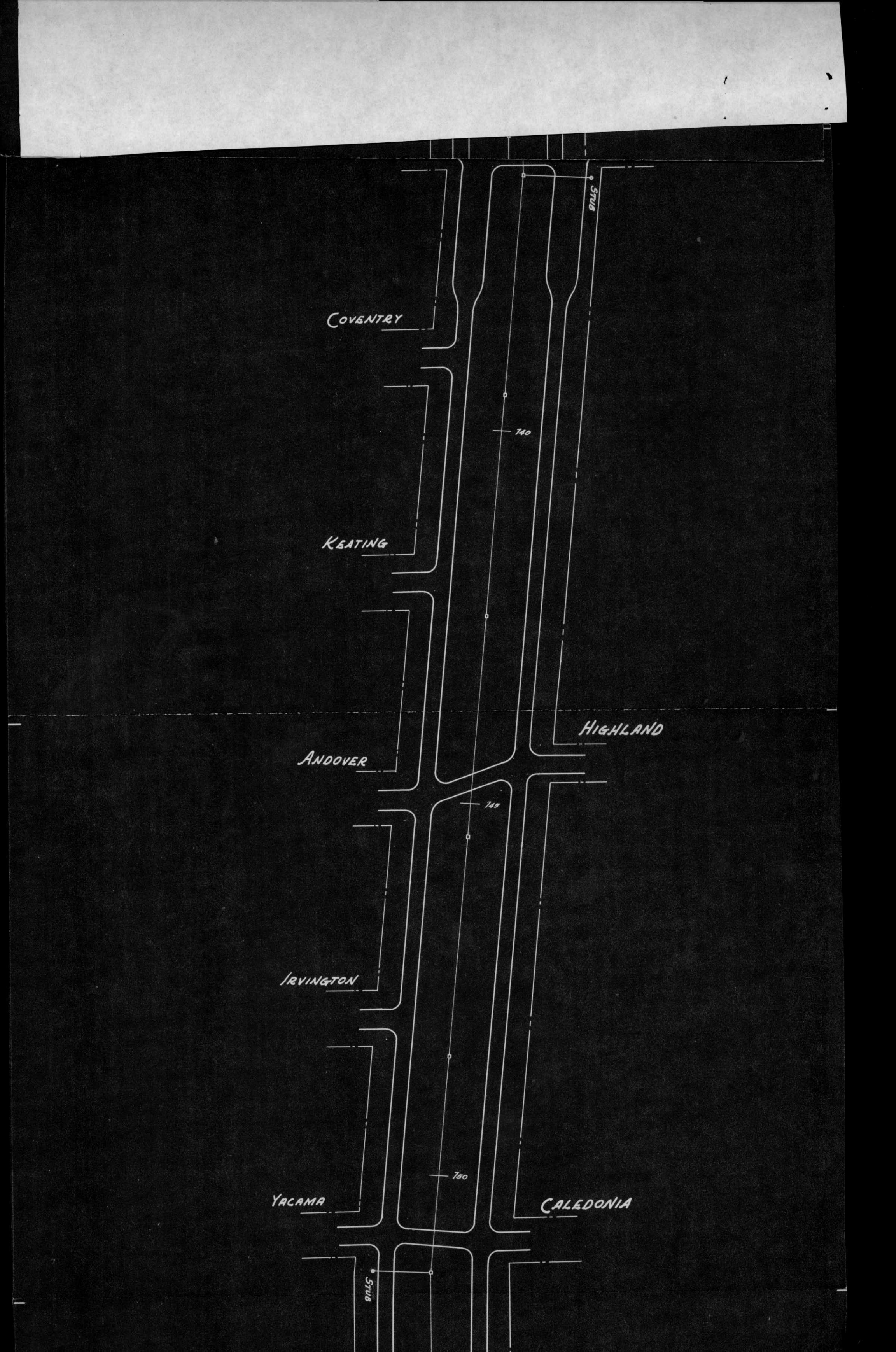
HIGHLAND

745

750

CALEDONIA

Stub



OMIRA

OAKLAND

CAMERON

HAWTHORNE

CARDONI

755

760

765

RUSSELL

5

RUSSELL

HANNA

770

STEVENS

HULL

775

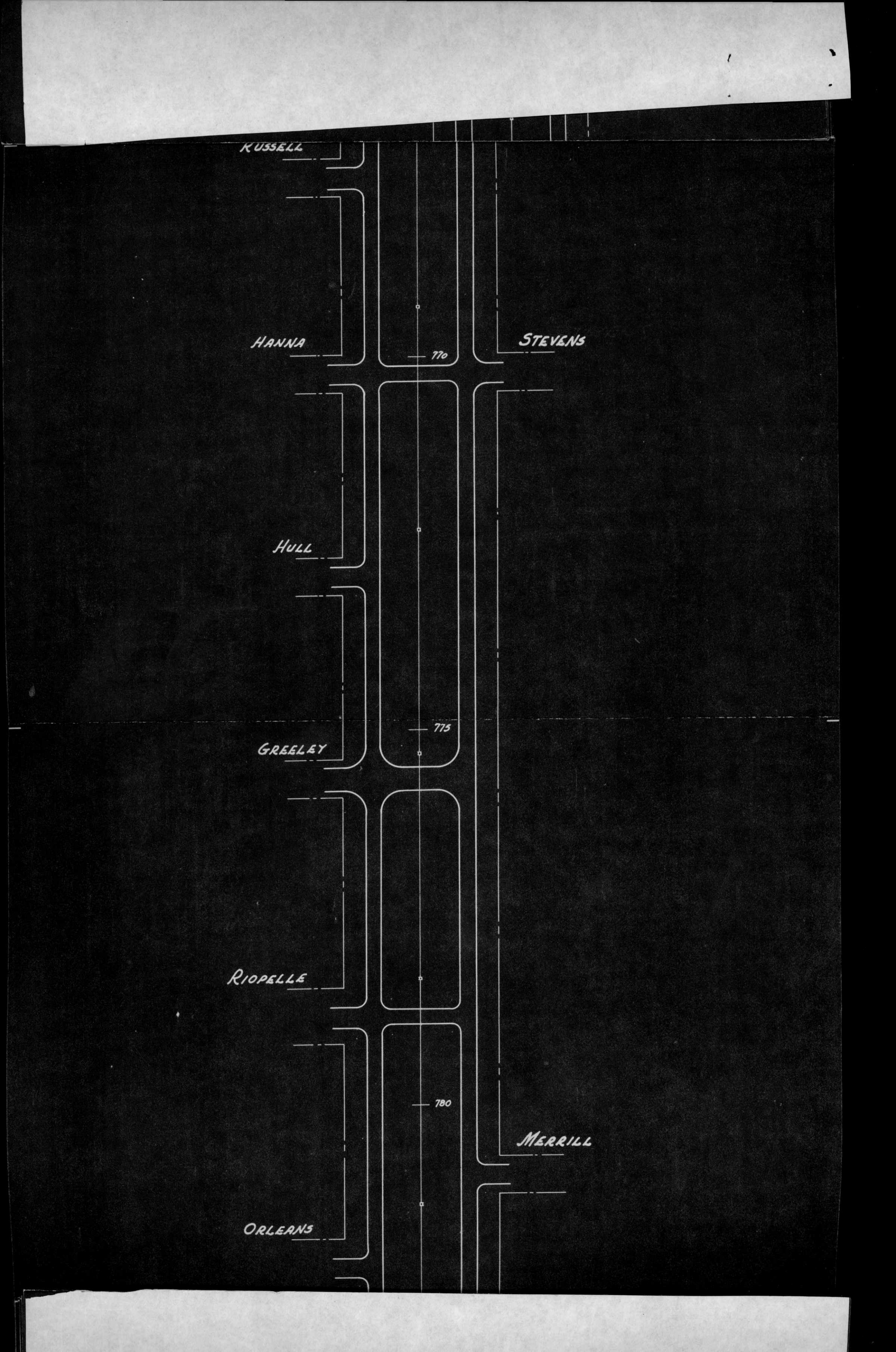
GREELEY


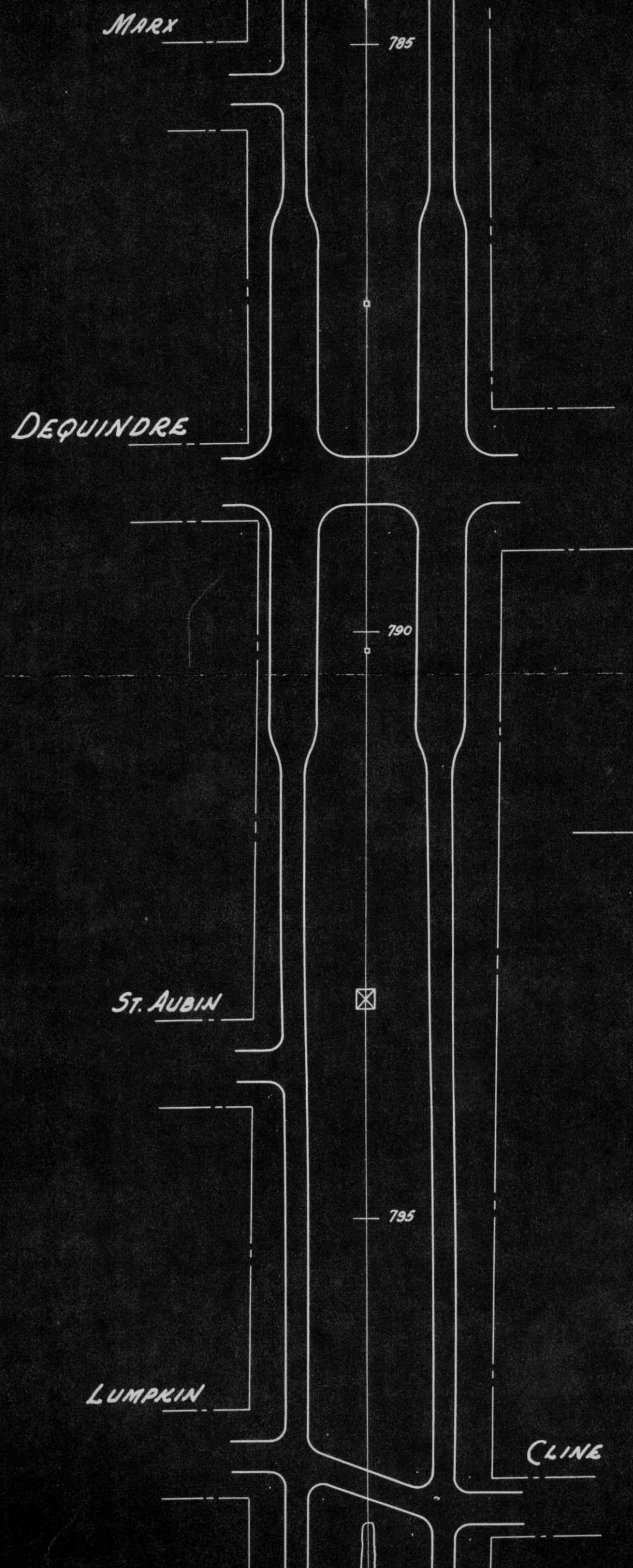
RIOPELLE

780

MERRILL

ORLEANS





FLEMING

800

Drain Ditch

GODDARD

805

REYNOLDS

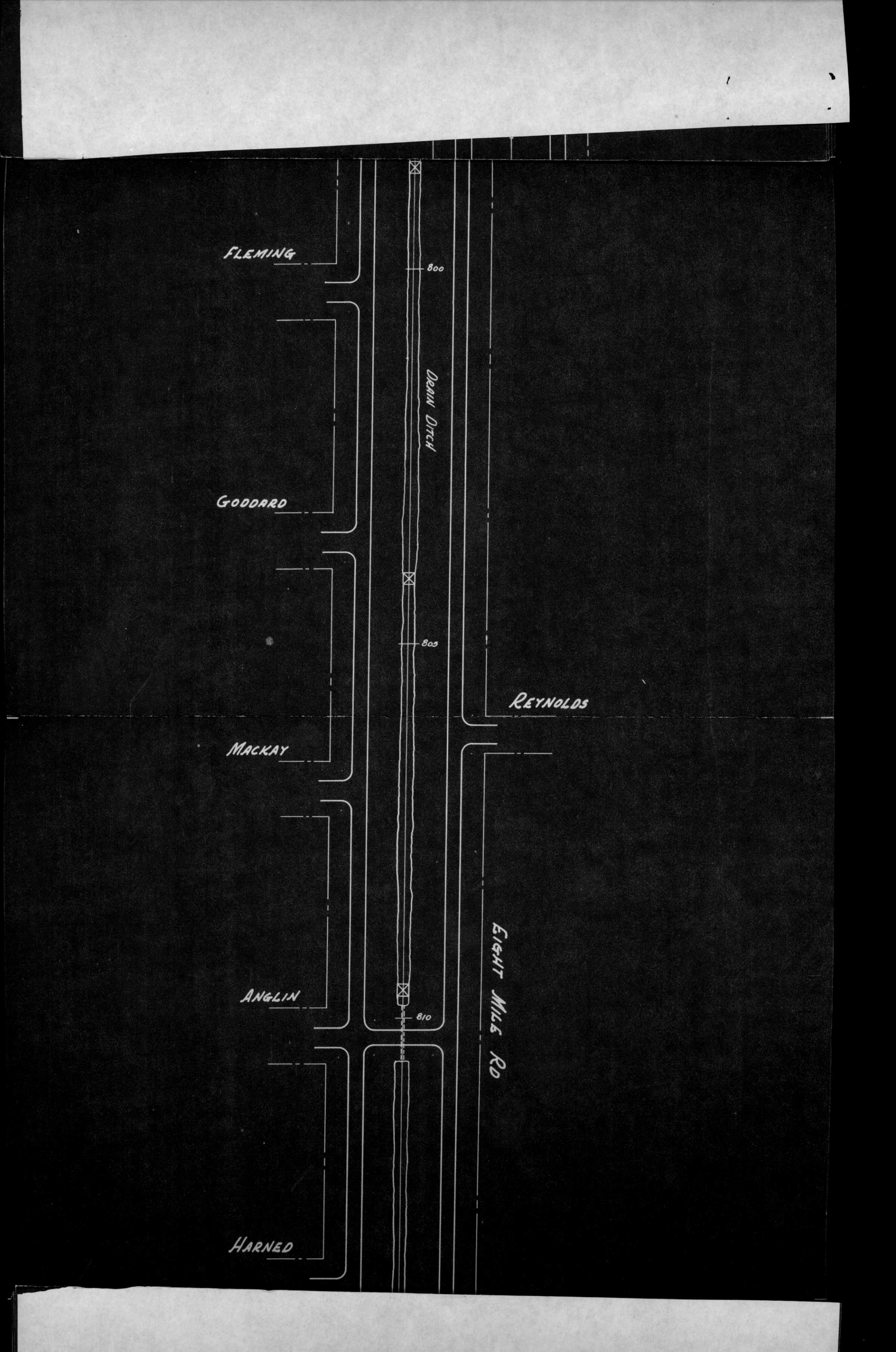
MACKAY

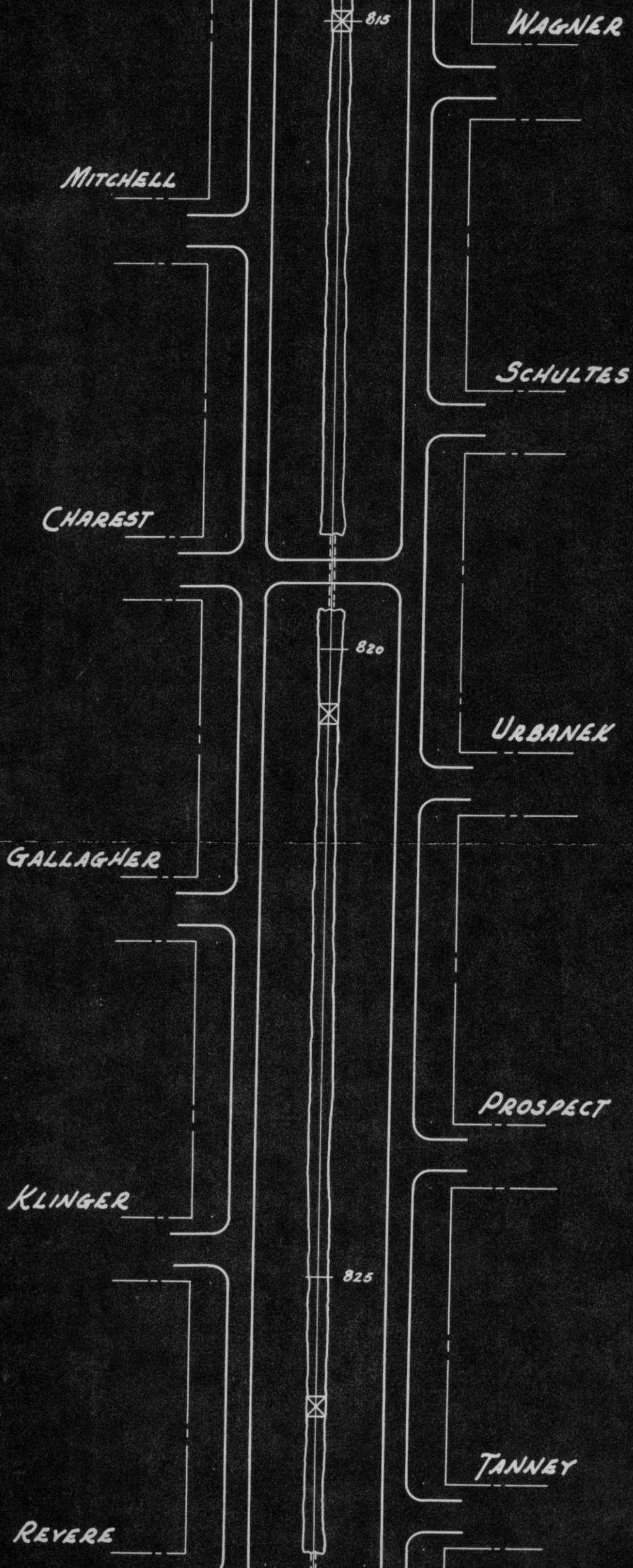
EIGHT MILE RD

ANGLIN

810

HARNED





MITCHELL

CHARST

GALLAGHER

KLINGER

REVERE

WAGNER

SCHULTES

URBANEK

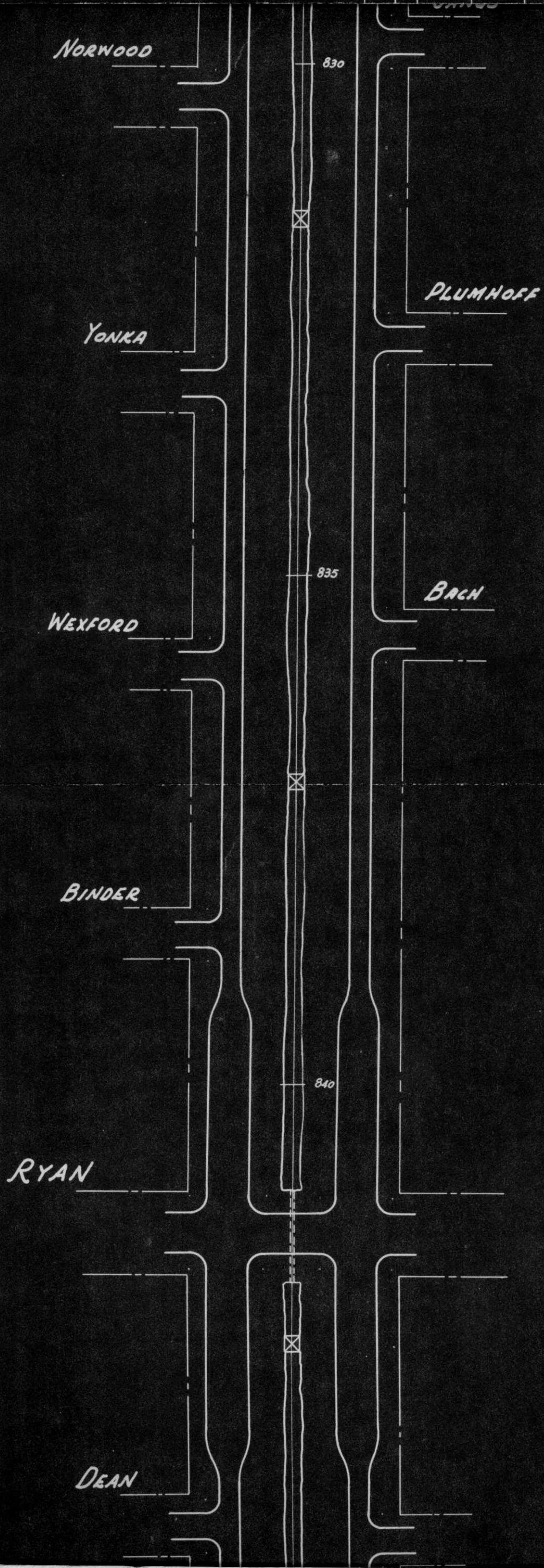
PROSPECT

TANNEY

815

820

825



SUNSET

845

850

CURTIS LANE

BEHRENDT

855

EUREKA

WILLIAMS

860



MASCH

865

DOEPFER

FENGLON

AUDREY

870

CONLEY

ATLANTIC

30' CROCK

875

CURRIE

MOENART

CYMAN

BLOOM

880

BUFFALO

PANAMA

CALDWELL


885

BLACKMAN

SYRACUSE

890

ALBANY



MOUND

30' Creek

895

GABLE

DWYER

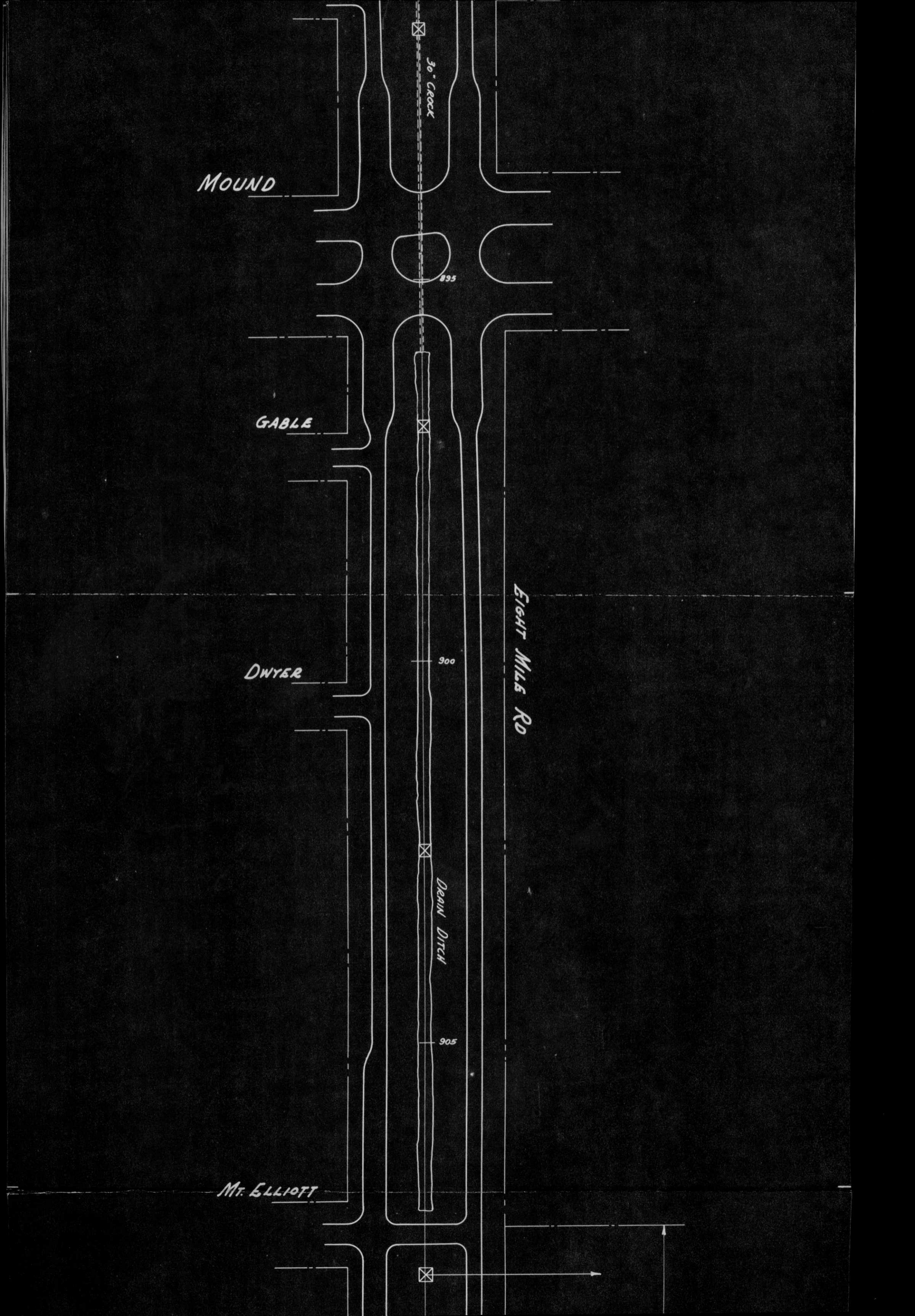
900

EIGHT MILES RD

Drain Ditch

905

Mt. ELLIOTT



NORTHEAST STATION
PROPERTY

910

M.C. RR. R/W.

SHERWOOD



PROPOSED
NORTHEAST-LINCOLN 120KV
LINE
DETROIT TO ROYAL OAK
PORTION OF LINE ON EIGHT MI. RD

□..... STEEL POLES
□..... STEEL TOWERS

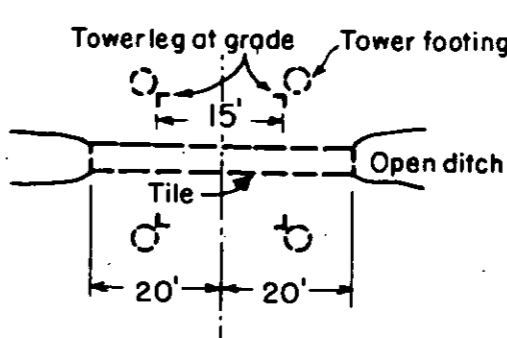
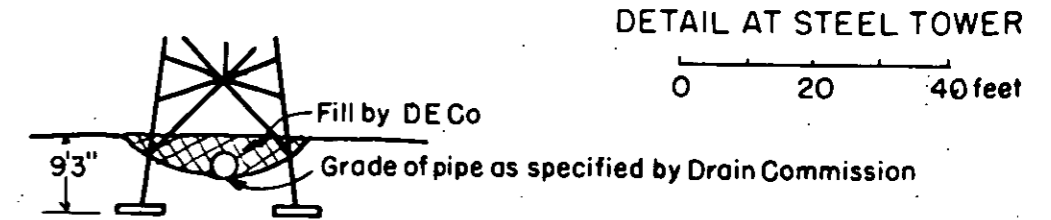
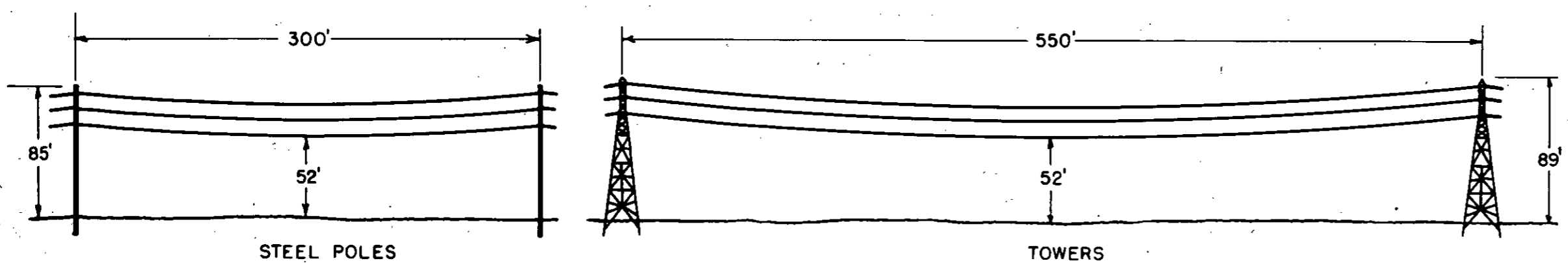
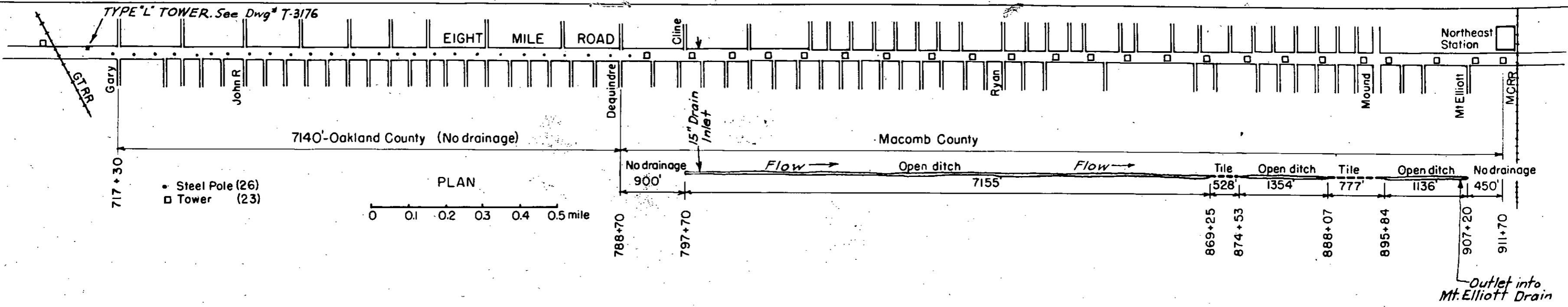
THE DETROIT EDISON CO.
ENGINEERING DIVISION
DETROIT MICH.

DRAWN BY *E. Mc Darity* DATE 2-10-48
CHECKED
SCALE 1" = 100'

ED-676

RIGHT OF WAY FILE NO. 15024

RECEIVED
LANSING, MICH.
MAY 5 1948
STATE HIGHWAY DEPT.



THE DETROIT EDISON CO ENGINEERING DIVISION		
Summary plan for 120 kv transmission line on Eight Mile Road from Northeast Station west to Grand Trunk RR		
Layout	Drawn LVJ	ED-680
Appr	Scale NOTED	Date 3-1-48

RECEIVED
LANSING, MICH.

MAY 5 1918

STATE ENGINEER
STATE HIGHWAY DEPT.


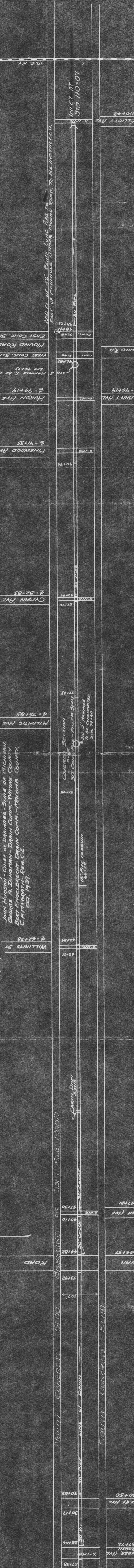
RIGHT OF WAY FILE NO. 15024

PLAN AND PROFILE FOR A CLEANTOUT OF THE

BASELINE DRAIN

LOCATED BETWEEN SECTIONS 31, 32, AND 33 WARREN TWP. MACOMB COUNTY, MICH. AND THE CITY OF DETROIT, WAYNE COUNTY, MICHIGAN.

JOHN HUDSON - CHIEF OF DRAINAGE - STATE OF MICHIGAN.
 GEORGE W. DINGMAN - DRAIN COMM. - WAYNE COUNTY.
 BERT ENGELBRECHT - DRAIN COMM. - MACOMB COUNTY.
 C. F. MCGRATH - REG. C.E.
 OCT. 1939.



GENERAL NOTES:-
 ELEVATIONS BASED ON U.S.G.S. DATUM AS TAKEN FROM BRONZE 3/4\"/>

NOTE:-
 FOR SELECTED GRADE AND CROSS SECTION SEE SHEETS 2, 3 AND 4

TOP OF BANK
 THIS SECTION FILLED DRAIN WITH SAND 90\"/>

SW GRADE PROPOSED ALTERNATIVE GRADE CHOSEN
 DUE TO THE REASONS ON THE

SHEET NO 1 OF 4 SHEETS.

RIGHT OF WAY FILE NO. 150217