

IN CONSIDERATION of the sum of One Dollar (\$1.00) and other valuable considerations, receipt of which is hereby acknowledged, me hereby grant to THE DETROIT EDISON COMPANY, its successors and assigns, the right to construct, operate and maintain its lines for the transmission and distribution of electricity and Company communication facilities, including the necessary poles, fixtures, guy and guy stubs, wires and equipment, and including also the right to trim or cut down any trees along said lines, which could fall into the lines or interfere in any way with their operation upon, over and across my property located in

Williamston Township

STREET AND VILLAGE OR SECTION AND TOWNSHIP

County of Ingham State of Michigan, and described as follows:

North half of Northeast quarter Section 23

T 4 N R 1 E

The route of the lines shall be as follows: as staked, in accordance with attached sketch

The Company shall reimburse me for all damage to growing crops, buildings or fences and livestock caused by its men, teams, trucks and other vehicles and equipment in entering said property for the purposes set forth herein.

In addition to the above consideration, the Company shall pay me the sum of One hundred fifty ^{00/100} Dollars for each acre of said land, the same to be paid before any poles are erected. said right of way across

Witness:
J. E. Measel J. E. Measel
John D. Wilson John D. Wilson

(Signed) Bertha A. Wilson
Bertha A. Wilson

(Accepted)

THE DETROIT EDISON COMPANY
By: T.L. Hinks RIGHT-OF-WAY AGENT

STATE OF MICHIGAN }
County of Ingham } s.s.

On this 20th day of February A. D. 1947, before me, the undersigned,

a notary public in and for said county, personally appeared Bertha A. Wilson

known to me to be the person — who executed the foregoing instrument, and acknowledged the same to be her free act and deed.

Joseph E. Measel
Joseph E. Measel
Notary Public Wayne County, Michigan.

My Commission expires Dec. 30, 1949

Acting in Ingham County

Need -
no other interest

RIGHT OF WAY FILE NO. 11473

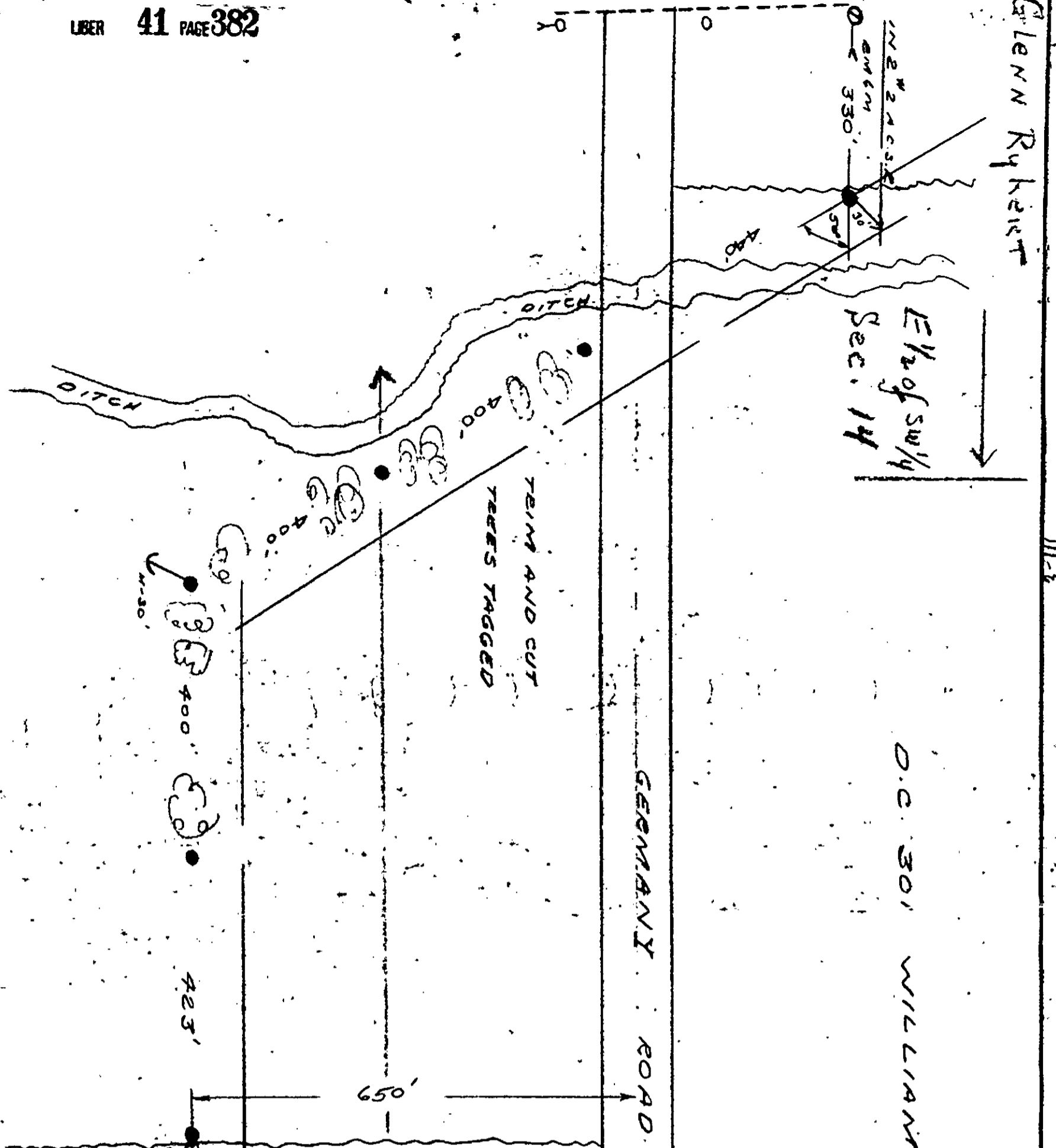
REGISTER OF DEEDS } ss
Ingham County, Mich. }

Received for Record this 11th day
of March 1947 at 11:45 o'clock
A. M. and recorded in Liber. 41
of Misc 1 on page 381
Edith Phillips
Register of Deeds

Return to T.L. HINKS Rm 300 2000 Second Ave
2.75
3
DETROIT 26, Mich.

Glenn Rykardt

E 1/2 of SW 1/4
Sec. 14



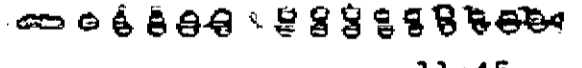
D.C. 301 WILLIAMSTON

GERMANY ROAD

650'

BERTHA A. WILSON
N 1/2 of NW 1/4 Sec. 23

CUT BRUSH ALONG FENCE LINE

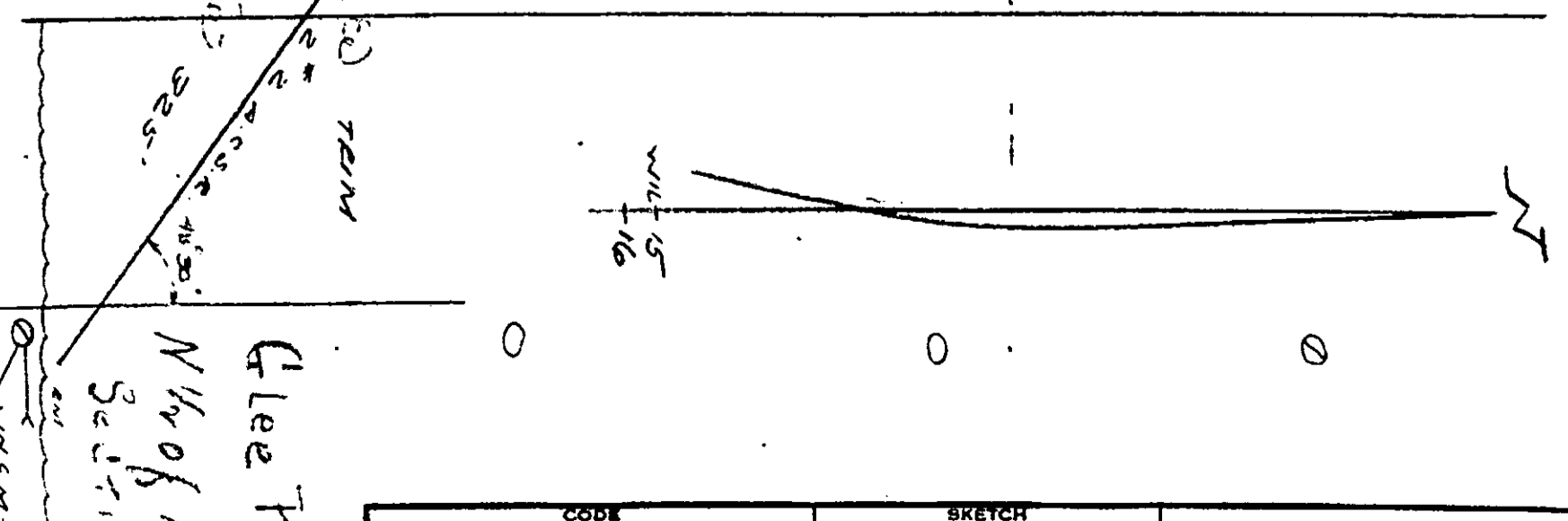


11:45
RECEIVED and RECORDED at A.M.
Mar. 11, 1947

Ethel Phillips
REGISTER OF DEEDS,
INGHAM COUNTY, MICH.

WILLIAMSTON ROAD

ROAD



Glee Perkins
N 1/2 of NW 1/4
Section 14

CODE
CLOSE GAP TO SHORTEN
FEED AND IMPROVE
VOLTAGE ON NORTH
END OF DISTRIBUTION
CIRCUIT.

SKETCH
OF PORTION OF
SECTION - 14
WILLIAMSTON
TWP
INGHAM CO.

THE DETROIT EDISON COMPANY ELECTRICAL SYSTEM PLANNING DIVISION			
LAYOUT BY J. MCGAN	DRAWN BY W-R-5	CHECKED BY	APPROVED BY
ISSUED TO		SCALE 1" = 150'	DATE 12-23-46